CLIMATOLOGICAL DATA

MARYLAND AND DELAWARE

MARCH 2006

VOLUME 110 NUMBER 03
ISSN 0145-054

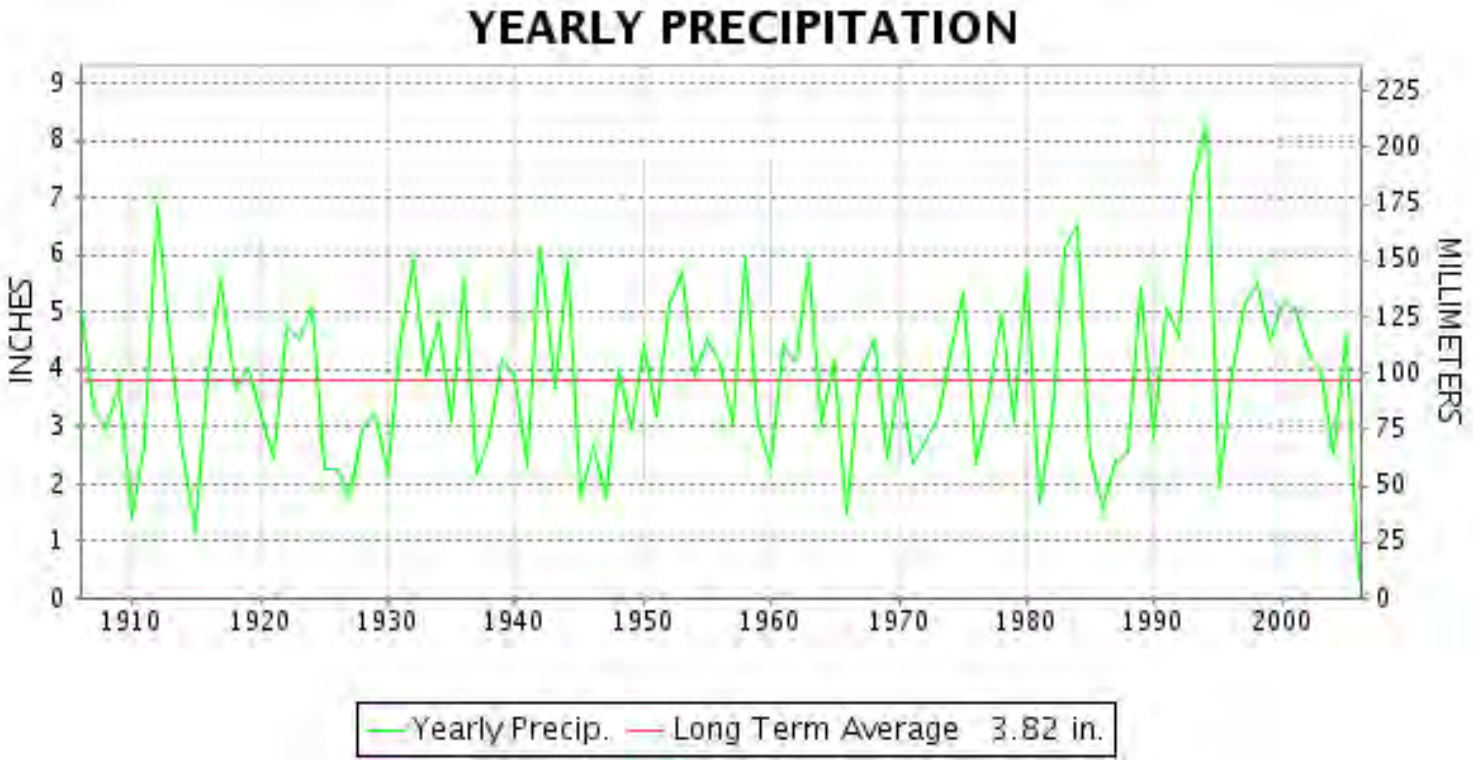

TEMPERATURE AND PRECIPITATION EXTREMES

MARYLAND

HIGHEST TEMPERATURE	88	MARCH 14	DALECARLIA RESERVOIR
LOWEST TEMPERATURE	16	MARCH 4	2 STATIONS
GREATEST TOTAL PRECIPITATION	2.65		OAKLAND 1 SE
LEAST TOTAL PRECIPITATION	.02		BELTSVILLE
GREATEST 1 DAY PRECIPITATION	.50	MARCH 26	OAKLAND 1 SE
GREATEST TOTAL SNOWFALL	1.4		FROSTBURG 2
GREATEST DEPTH OF SNOW OR ICE	3	MARCH 17+	2 STATIONS

"I certify that this is an official publication of the National Oceanic and Atmospheric Administration (NOAA) It is compiled using information from weather observing sites supervised by NOAA/National Weather Service and received at the National Climatic Data Center(NCDC), Asheville, North Carolina 28801."

Director
National Climatic Data Center

noaa

National
Oceanic and
Atmospheric Administration

National
Environmental Satellite, Data
and Information Service

National
Climatic Data Center
Asheville, North Carolina

DELAWARE

HIGHEST TEMPERATURE	83	RCH 13	LEWES
LOWEST TEMPERATURE	20	RCH 8	BEAR 2 SW
GREATEST TOTAL PRECIPITATION	.60		WILMINGTON PORTER RSVR
LEAST TOTAL PRECIPITATION	.11		LEWES
GREATEST 1 DAY PRECIPITATION	.34	RCH 2	WILMINGTON PORTER RSVR

MARYLAND AND DELAWARE
MARCH 2006

MONTHLY STATION AND DIVISION SUMMARY

STATION	TEMPERATURE (°F)														PRECIPITATION (IN)									
											NO. OF DAYS								ICE PELLETS, SNOW			NO. OF DAYS		
											MAX		MIN											
	AVERAGE MAXIMUM	AVERAGE MINIMUM	AVERAGE	DEPARTURE FROM NORMAL	HIGHEST	DATE	LOWEST	DATE	HEATING DEG. DAYS	COOLING DEG. DAYS	>=90	<=32	<=32	<=0	TOTAL	DEPARTURE FROM NORMAL	GREATEST 24 HOURS	DATE	TOTAL	MAX DEPTH ON GROUND	DATE	.10 OR MORE	.50 OR MORE	1.00 OR MORE
MARYLAND SOUTHERN EASTERN SHORE 01																								
ASSATEAGUE	53.6	37.0	45.3	1.4	66	14	30	4	602	0	0	0	8	0	.29	-3.97	.16	2	.0	0		2	0	0
PRINCESS ANNE	M	M	M		80	15+	17	8			0	0	9	0	.20	-4.04			.0	0		0	0	0
SALISBURY	57.7	37.2	47.5	.5	80	13	28	8+	539	3	0	0	11	0	.11	-4.44	.06	3	.0	0		0	0	0
SALISBURY FAA AP	56.5	29.5	43.0	-2.5	81	13	17	8	676	1	0	0	24	0	.15	-4.47	.08	2	T	T		0	0	0
SNOW HILL 4 N	59.8	32.6	46.2	-.3	83	13	22	8	579	6	0	0	22	0	.35	-4.32	.18	25	T	T		2	0	0
--DIVISIONAL DATA-------->			45.5	.2											.22	-4.26			.0					
CENTRAL EASTERN SHORE 02																								
ROYAL OAK 2 SSW	57.4	37.0	47.2	.5	82	13	23	8	549	4	0	0	9	0	.08	-4.36	.05	2	T	T		0	0	0
VIENNA	59.0	33.9	46.5	.1	80	11+	24	23+	569	3	0	0	16	0	.16	-3.91	.10	3	.0	0		1	0	0
--DIVISIONAL DATA-------->			46.9	1.6											.12	-4.17			.0					
LOWER SOUTHERN 03																								
MECHANICSVILLE 5 NE	56.5	33.0	44.8	-1.4	86	14	22	9+	622	3	0	0	18	0	.06	-4.57	.04	22	.3	0		0	0	0
SOLOMONS	56.0	38.6M	47.3M		84	14	27	23	529	5	0	0	7	0	.03		.03	22	T	T		0	0	0
--DIVISIONAL DATA-------->			46.1	.9											.05	-4.26			.2					
UPPER SOUTHERN 04																								
ANNAPOLIS POLICE BRKS	M	M	M																M	M				
BALTIMORE WASH INTL AP R	56.8	34.4	45.6	1.9	84	13	24	8	598	3	0	0	14	0	.18	-3.75	.16	2	T	T		1	0	0
BELTSVILLE	54.8	34.5	44.7	.9	84	14	23	19+	627	5	0	0	12	0	.02	-3.85	.02	3	.0	0		0	0	0
DALECARLIA RESERVOIR	57.3	36.4	46.9	1.2	88	14	25	8	562	7	0	0	12	0	.15	-3.98	.05	3	.0	0		0	0	0
GLENN DALE BELL STN	56.1	33.5	44.8	1.5	84	14	20	8	622	5	0	0	19	0	.08	-3.87	.05	13	.0	0		0	0	0
MD SCI CTR BALTIMORE R	55.8	39.1	47.5		84	13	29	21+	540	5	0	0	6	0	.15		.14	2	M	M		1	0	0
NATIONAL ARBORETUM DC	56.9	36.7	46.8	2.4	85	14	26	8	560	6	0	0	12	0	.08	-3.84	.07	2	.0	0		0	0	0
OXON HILL	56.9	36.2	46.6		85	14	26	8	567	5	0	0	13	0	.14		.07	29	.2	T		0	0	0
UPPER MARLBORO 3 NNW	56.0	33.1	44.6	.8	85	14	21	8	630	3	0	0	16	0	.08	-3.82	.05	14	T	T		0	0	0
--DIVISIONAL DATA-------->			45.9	1.4											.11	-3.91			.0					
NORTHERN EASTERN SHORE 05																								
CHESTERTOWN	57.5	29.6	43.6	-.8	84	13	20	21+	657	2	0	0	24	0	.35	-3.81	.31	2	T	T		1	0	0
--DIVISIONAL DATA-------->			43.6	-.2											.35	-3.77			.0					
NORTHERN CENTRAL 06																								
ABERDEEN PHILLIPS FLD	56.8M	36.1M	46.5M	1.7	80	14+	22	8	569	5	0	0	8	0	.15	-3.50	.15	2	T	T		1	0	0
CATOCTIN MOUNTAIN PARK	52.3	30.8	41.6	.7	79	13	16	4	719	0	0	0	20	0	.67	-3.65	.41	2	.0	0		2	0	0
CONOWINGO DAM	M	M	M																M	M				
CYLBURN	54.0	33.5M	43.8M		82	14	24	8	649	4	0	0	12	0	.22		.10	3	.0	0		1	0	0

MARYLAND AND DELAWARE
MARCH 2006

MONTHLY STATION AND DIVISION SUMMARY

STATION	TEMPERATURE (°F)														PRECIPITATION (IN)									
											NO. OF DAYS								ICE PELLETS, SNOW			NO. OF DAYS		
											MAX		MIN											
	AVERAGE MAXIMUM	AVERAGE MINIMUM	AVERAGE	DEPARTURE FROM NORMAL	HIGHEST	DATE	LOWEST	DATE	HEATING DEG. DAYS	COOLING DEG. DAYS	>=90	<=32	<=32	<=0	TOTAL	DEPARTURE FROM NORMAL	GREATEST 24 HOURS	DATE	TOTAL	MAX DEPTH ON GROUND	DATE	.10 OR MORE	.50 OR MORE	1.00 OR MORE
DAMASCUS 3 SSW	53.6	33.4	43.5		81	13	23	21+	659	2	0	0	17	0	.37		.21	2	T	T		2	0	0
FREDERICK 2 NNE	54.5	32.1	43.3		83	14	20	25	665	0	0	0	17	0	.38		.16	2	.0	0		2	0	0
MILLERS 4 NE	53.2	31.6	42.4	.7	81	13	19	21	692	0	0	0	19	0	.44	-3.33	.22	2	.1	T		2	0	0
PORT DEPOSIT 2 NE	53.4	31.4	42.4		80	14	19	1	693	0	0	0	20	0	.16		.12	3	.0	0		1	0	0
ROCKVILLE 1 NE	53.9	36.9	45.4	2.2	82	14	25	4	603	4	0	0	11	0	.08	-3.81	.04	2	.0	0		0	0	0
SMITHSBURG 2NW	51.5	30.2	40.9		80	14	20	8	743	1	0	0	21	0	.42		.12	2	.0	0		3	0	0
--DIVISIONAL DATA-------->			43.3	.6											.32	-3.71			.0					
APPALACHIAN MOUNTAIN 07																								
CUMBERLAND 2	56.6	33.2	44.9	2.2	87	13	25	17+	619	3	0	0	18	0	.76	-2.54	.28	13	T	T		4	0	0
CUMBERLAND POLICE BRK	M	M	M																M	M				
FROSTBURG 2	45.7	26.4	36.1	.8	76	14	16	4	886	0	0	3	23	0	M .84		.40	14	M 1.4	3	1	3	0	0
HAGERSTOWN POLICE BRK	M	M	M																M	M				
SHARPSBURG 5 S	54.3	29.5	41.9		84	14	20	20+	710	1	0	0	22	0	.29		.12	2	T	T		1	0	0
WILLIAMSPORT	54.0	31.1	42.6		83	14	23	9	688	0	0	0	21	0	.22		.13	13	.0	0		1	0	0
--DIVISIONAL DATA-------->			41.4	.7											.42	-3.00			.0					
ALLEGHENY PLATEAU 08																								
OAKLAND 1 SE	45.3	25.1	35.2	-2.7	74	14	17	18+	916	0	0	3	27	0	M 2.65		.50	26	M .0	3	17	7	1	0
SAVAGE RIVER DAM	47.1	28.6	37.9	.8	75	14	21	4+	832	0	0	2	24	0	M .93		.38	13	M .0	2	17	4	0	0
--DIVISIONAL DATA-------->			36.6	-.4																				
DELAWARE NORTHERN 01																								
BEAR 2 SW	53.9	32.4	43.2		81	13	20	8	670	0	0	0	17	0	.17		.11	2	.0	0		1	0	0
NEWARK UNIV FARM	M	M	M																M	M				
WILMINGTON NEW CASTLE R	54.0	34.2	44.1	1.4	81	13	21	21	640	0	0	0	13	0	.29	-3.68	.17	2	.0	0		1	0	0
WILMINGTON PORTER RSVR	51.8	35.4	43.6	1.8	78	13	23	21	654	0	0	0	13	0	.60	-3.21	.34	2	.0	0		2	0	0
--DIVISIONAL DATA-------->			43.6	.9											.35	-3.76			.0					
SOUTHERN 02																								
DOVER	56.1	35.9	46.0	.6	81	13	25	21	584	3	0	0	12	0	.24	-4.16	.09	2	.0	0		0	0	0
GREENWOOD 2NE	54.2	31.9	43.1	-.2	81	14	24	21+	674	1	0	0	18	0	.18	-4.49	.12	14	.0	0		1	0	0
LEWES	56.3	36.9	46.6	1.0	83	13	27	4	568	3	0	0	9	0	.11	-4.34	.06	25	.0	0		0	0	0
--DIVISIONAL DATA-------->			45.2	.8											.18	-4.22			.0					

MARYLAND AND DELAWARE
MARCH 2006

DAILY PRECIPITATION (INCHES)

STATION	TOTAL	DAY OF MONTH																														
		01	02	03	04	05	06	07	08	09	10	11	12	13	14	15	16	17	18	19	20	21	22	23	24	25	26	27	28	29	30	31
MARYLAND																																
SOUTHERN EASTERN SHORE 01																																
ASSATEAGUE	.29		.16																							.12				.01		
PRINCESS ANNE	.20		*	.16																						*	*	.04				
SALISBURY	.11			.06											.01	T						T				.04						
SALISBURY FAA AP	.15		.08												.01							T				.06			T			
SNOW HILL 4 N	.35			.12											.01							T	.02			.18	.02			T		
CENTRAL EASTERN SHORE 02																																
ROYAL OAK 2 SSW	.08		.05																			T					.02		.01	T		
VIENNA	.16		.03	.10									.02		.01																	
LOWER SOUTHERN 03																																
MECHANICSVILLE 5 NE	.06		T	T							T		T		.01								.04				.01			T		
SOLOMONS	.03			T											T							T	.03			T	T					
UPPER SOUTHERN 04																																
ANNAPOLIS POLICE BRKS	M	-	-	-	-	-	-	-	-	-	-	-	-	-	-	-	-	-	-	-	-	-	-	-	-	-	-	-	-	-	-	-
BALTIMORE WASH INTL AP R	.18		.16	T						T	T	T	T	T	.02	T						T							T			
BELTSVILLE	.02			.02																												
DALECARLIA RESERVOIR	.15		.04	.05										.03																.03		
GLENN DALE BELL STN	.08		.02											.05	.01																	
LAUREL 3 W	.04		.04																													
MD SCI CTR BALTIMORE R	.15		.14												.01																	
NATIONAL ARBORETUM DC	.08		.07											T	T								T							.01		
OXON HILL	.14		.02	T									T	T	.02	.01		T					.02				T			.07		
UPPER MARLBORO 3 NNW	.08			.03											.05									T						T		
NORTHERN EASTERN SHORE 05																																
CHESTERTOWN	.35		.31								T		T	T	T			T											.04	T		
NORTHERN CENTRAL 06																																
ABERDEEN PHILLIPS FLD	.15		.15												T			T														
CATOCTIN MOUNTAIN PARK	.67		.41										.25																	.01		
CONOWINGO DAM	M	-	-	-	-	-	-	-	-	-	-	-	-	-	-	-	-	-	-	-	-	-	-	-	-	-	-	-	-	-	-	-
CYLBURN	.22		.03	.10	T					.02					.06			T	T											.01		
DAMASCUS 3 SSW	.37		.21													.16	T					T							T			T
FREDERICK 2 NNE	.38		.16	.14						.02			.04		.01															.01		
MILLERS 4 NE	.44		.22	.01			T	T		T	.01		.18		T	T													T	.02		
PORT DEPOSIT 2 NE	.16			.12										.04																		
POTOMAC FILTER PLANT	.14		.11																			.03										
ROCKVILLE 1 NE	.08		.04	T										T	.03											T			.01			T

MARYLAND AND DELAWARE
MARCH 2006

DAILY PRECIPITATION (INCHES)

STATION	TOTAL	DAY OF MONTH																														
		01	02	03	04	05	06	07	08	09	10	11	12	13	14	15	16	17	18	19	20	21	22	23	24	25	26	27	28	29	30	31
SMITHSBURG 2NW	.42		.12	.10						.02			.10	.06																.02		
APPALACHIAN MOUNTAIN 07																																
CUMBERLAND 2	.76		.15	.10						.01			.10	.28	.05	.02	.01		.01				.01							.02		
CUMBERLAND POLICE BRK	M	-	-	-	-	-	-	-	-	-	-	-	-	-	-	-	-	-	-	-	-	-	-	-	-	-	-	-	-	-	-	-
FROSTBURG 2	M .84		.21	.16	T					.01			-	-	.40	.01	T	T	T				.03	T		T	.01		T	.01		
HAGERSTOWN POLICE BRK	M	-	-	-	-	-	-	-	-	-	-	-	-	-	-	-	-	-	-	-	-	-	-	-	-	-	-	-	-	-	-	-
SHARPSBURG 5 S	.29		.12	.06						.02			.02	.02	T		T						T							.05		
WILLIAMSPORT	.22		.03							.01			.03	.13	.01															.01		
ALLEGHENY PLATEAU 08																																
OAKLAND 1 SE	M 2.65		.17	.50				.03					.27	.41	.30	.05		-					.11			*	.50			.31		
SAVAGE RIVER DAM	M .93		.02	.19						T			.11	.38	.08	-		.10												.05		
DELAWARE NORTHERN 01																																
BEAR 2 SW	.17		.11							T	T		.03		.01											.02						
NEWARK UNIV FARM	M	-	-	-	-	-	-	-	-	-	-	-	-	-	-	-	-	-	-	-	-	-	-	-	-	-	-	-	-	-	-	-
WILMINGTON NEW CASTLE R	.29		.17				T		T	T	T	T	.09		.02						T	T				.01	T				T	
WILMINGTON PORTER RSVR	.60		.34										.26														T					
SOUTHERN 02																																
DOVER	.24		.09										T		.05			.02								.04				.04		
GREENWOOD 2NE	.18														.12								T				.06					
LEWES	.11		.01										T		.04											.06	T					

MARYLAND AND DELAWARE
MARCH 2006

DAILY TEMPETATURES (°F)

STATION	OB.TIME	MAX/MIN	DAY OF MONTH 01	02	03	04	05	06	07	08	09	10	11	12	13	14	15	16	17	18	19	20	21	22	23	24	25	26	27	28	29	30	31	AVERAGE
MARYLAND SOUTHERN EASTERN SHORE 01																																		
ASSATEAGUE M	MID	MAX	44	64	47	47	52	46	48	49	53	61	62	65	62	66	53	59	49	48	51	50	40	50	55	51	44	51	60	56	56	60	64	53.6
		OBS	49	44	64	47	47	52	46	48	49	53	61	62	65	62	66	53	59	49	48	51	50	40	50	55	51	44	51	60	56	56	60	
		MIN	32	33	31	30	33	34	34	32	43	47	45	47	46	42	41	37	38	33	32	32	32	33	35	38	37	32	39	39	33	34	53	37.0
		OBS	26	32	33	31	30	33	34	34	32	43	47	45	47	46	42	41	37	38	33	32	32	32	33	35	38	37	32	39	39	33	34	
PRINCESS ANNE	17	MAX	46		62				51	54	66	72			80		80							54	52	57			58	66				M
		MIN	23		22				21	17	36	52			36		25							34	30	26			30	27				M
SALISBURY	17	MAX	47	60	50	46	50	50	48	54	66	76	76	77	80	74	53	58	54	48	51	51	46	47	50	54	51	49	57	62	63	67	73	57.7
		MIN	29	33	30	28	32	36	33	28	41	55	45	50	53	52	39	38	38	31	30	29	29	32	37	35	41	31	38	37	44	36	43	37.2
SALISBURY FAA AP M	MID	MAX	44	62	45	46	49	49	49	53	67	77	71	77	81	69	52	57	51	45	51	50	37	47	49	54	44	49	57	64	62	68	74	56.5
		MIN	20	26	27	27	25	26	30	17	43	55	35	49	44	36	31	28	24	25	20	18	28	30	26	24	33	28	29	25	28	25	32	29.5
SNOW HILL 4 N	17	MAX	46	67	61	47	51	50	50	55	65	77	75	79	83	79	63	60	55	51	51	53	47	49	53	54	50	50	59	66	63	70	75	59.8
		MIN	24	28	28	28	29	29	31	22	38	54	40	47	48	58	31	28	30	23	23	23	30	29	30	26	39	31	30	31	36	29	37	32.6
CENTRAL EASTERN SHORE 02																																		
ROYAL OAK 2 SSW	18	MAX	46	52	44	46	51	50	51	51	63	72	73	71	82	79	59	56	54	50	52	52	45	47	50	54	51	52	59	61	66	68	73	57.4
		OBS															79																	
		MIN	26	31	31	29	33	35	33	23	37	55	43	52	49	57	37	40	40	30	32	26	27	35	36	33	40	35	36	34	46	37	48	37.0
VIENNA	18	MAX	48	53	57	47	50	52	49	53	62	80	80	73	75	74	63	57	57	51	53	53	46	49	52	58	55	59	57	61	66	68	70	59.0
		OBS																					***											
		MIN	25	31	27	27	29	35	30	24	40	53	34	51	50	57	35	36	35	26	29	26	25	24	24	25	38	30	35	36	40	32	43	33.9
		OBS										34																						
LOWER SOUTHERN 03																																		
MECHANICSVILLE 5 NE	07	MAX	46	50	58	45	48	51	46	49	54	69	80	73	80	86	65	54	59	52	42	54	48	34	47	52	51	51	52	59	64	63	70	56.5
		MIN	28	30	32	27	29	32	31	22	22	51	42	43	48	49	36	33	38	28	24	26	30	29	26	27	36	32	33	32	38	34	36	33.0
SOLOMONS	08	MAX	46	44	52	45	49	51	47	47	53	66	79	61	80	84	65	54	60	52	48	53	54	37	50	52	53	50	53	57	62	63	68	56.0
		OBS				***					68	80										***												
		MIN	32	36				35		29	37	49	43	47	49	53	40	38	42	32	30		31	29	27	38	39	36	39	40	46	39	47	38.6
UPPER SOUTHERN 04																																		
ANNAPOLIS POLICE BRKS	17	MAX																																M
		MIN																																M
BALTIMORE WASH INTL APM	MID	MAX	52	46	42	45	52	48	49	52	68	77	71	69	84	74	50	56	54	47	52	47	40	47	51	52	52	52	59	60	64	70	78	56.8
		MIN	29	33	30	27	27	32	28	24	42	56	42	52	48	38	37	32	38	27	26	27	28	29	28	34	34	33	34	35	40	37	40	34.4
BELTSVILLE	08	MAX	44	53	47	42	44	51	46	49	52	68	78	72	70	84	59	51	55	52	46	53	46	39	45	49	51	52	51	58	61	63	69	54.8
		MIN	27	33	32	27	30	34	31	23	33	45	40	48	49	55	35	35	42	29	23	25	29	30	25	33	35	34	36	34	42	34	41	34.5
DALECARLIA RESERVOIR	08	MAX	46	55	51	43	48	50	48	52	51	70	79	75	72	88	62	54	58	54	50	55	50	41	48	52	55	55	54	60	64	62	73	57.3
		MIN	28	34	31	32	30	33	31	25	42	50	43	51	51	55	38	36	43	29	26	28	29	31	30	35	35	33	35	36	44	37	48	36.4
GLENN DALE BELL STN	08	MAX	44	53	46	44	46	52	45	51	54	68	78	72	70	84	74	51	57	52	47	54	48	39	47	51	54	53	52	59	61	64	70	56.1

MARYLAND AND DELAWARE
MARCH 2006

DAILY TEMPETATURES (°F)

STATION	OB.TIME	MAX/MIN	DAY OF MONTH 01	02	03	04	05	06	07	08	09	10	11	12	13	14	15	16	17	18	19	20	21	22	23	24	25	26	27	28	29	30	31	AVERAGE
		OBS	53	46	44	46	52	45	51	54	68	78	72	70	84	74	51	57	52	47	54	48	39	47	51	54	53	52	59	61	64	70	79	
		MIN	26	32	30	27	30	32	26	20	40	51	39	53	47	55	36	33	39	29	21	24	27	31	24	31	30	34	32	32	38	32	39	33.5
		OBS						43								32																		
MD SCI CTR BALTIMORE M	MID	MAX	52	46	42	43	51	49	48	49	61	78	68	65	84	74	50	56	53	46	52	47	41	46	50	52	53	51	59	60	63	66	74	55.8
		MIN	34	35	32	29	32	39	33	34	44	53	51	53	53	41	39	39	38	32	31	35	29	33	34	39	39	38	40	44	46	46	48	39.1
NATIONAL ARBORETUM DC	07	MAX	45	53	49	45	47	53	46	52	53	68	79	79	71	85	61	53	58	53	49	54	48	40	47	52	53	55	55	60	64	66	70	56.9
		MIN	30	35	32	28	28	36	31	26	37	47	44	44	50	56	40	37	43	31	28	31	30	31	30	37	37	35	35	38	45	39	47	36.7
OXON HILL	08	MAX	46	43	53	45	48	53	46	51	55	69	79	74	72	85	61	53	59	53	49	55	48	38	49	53	54	53	56	60	66	66	72	56.9
		MIN	29	35	32	28	29	34	31	26	28	50	45	49	51	54	39	39	42	30	27	28	29	30	29	36	36	34	36	38	44	39	45	36.2
UPPER MARLBORO 3 NNW	08	MAX	45	53	50	43	46	52	45	49	55	68	78	73	71	85	61	52	57	52	48	53	48	38	47	51	53	52	53	59	63	66	70	56.0
		MIN	25	31	31	27	28	31	31	21	33	40	41	41	48	50	39	33	37	29	24	26	28	29	26	27	34	34	35	32	42	35	38	33.1
		OBS									22																							
NORTHERN EASTERN SHORE 05																																		
CHESTERTOWN	23	MAX	53	44	44	45	54	51	50	54	64	79	73	65	84	70	52	57	54	48	52	49	42	49	53	56	52	54	62	61	65	71	76	57.5
		OBS													***																			
		MIN	25	25	22	22	25	25	25	20	35	55	36	47	39	35	32	28	31	25	21	22	20	26	30	29	31	31	29	29	31	30	36	29.6
NORTHERN CENTRAL 06																																		
ABERDEEN PHILLIPS FLD	16	MAX	49	49	40			50	46	50	63	77			80	80	57	54	54			46	46	45	50	52	51		59	59	63	68	74	56.8
		MIN	32	35	31			27	30	22	42	51			48	57	37	33	39			31	24	32	35	37			37	36	39	34	42	36.1
CATOCTIN MOUNTAIN PARK	17	MAX	47	43	41	37	46	44	42	47	61	72	67	64	79	74	44	50	48	47	46	43	42	41	42	44	49	47	54	58	59	67	75	52.3
		MIN	26	33	22	16	22	31	26	22	35	58	44	46	51	35	29	30	33	21	23	21	20	19	27	30	28	28	28	39	38	32	43	30.8
		OBS										38																				43		
CONOWINGO DAM	07	MAX																																M
		MIN																																M
CYLBURN	08	MAX	41	51	43	42	42	52	50	49	53	64	77	67	64	82	58	49	54	52	44	49	46	40	47	51	52	51	49	59	61	64	70	54.0
		OBS					***							***	***						***								60					
		MIN	28	30	28	25			28	24	30	45	45			53	36	33	36	28		27	25	27	31	34	33			37	39	37	44	33.5
DAMASCUS 3 SSW	22	MAX	49	42	38	41	47	43	47	49	65	75	69	64	81	71	48	54	50	44	49	44	38	43	47	48	52	50	56	58	62	62	76	53.6
		OBS															70																	
		MIN	30	33	27	23	26	31	26	24	38	58	42	51	48	39	35	36	34	25	23	27	23	27	28	32	30	29	29	38	40	40	44	33.4
		OBS													59	49																		
FREDERICK 2 NNE	07	MAX	43	52	43	40	43	50	50	50	50	67	76	71	66	83	58	49	55	53	53	51	46	38	45	48	50	54	51	59	61	64	70	54.5
		MIN	27	32	30	27	27	29	28	23	23	40	41	41	48	47	37	34	38	28	25	26	25	26	29	31	20	34	34	34	34	38	38	32.1
MILLERS 4 NE	18	MAX	48	39	37	40	49	47	46	50	63	73	67	60	81	75	44	52	49	44	47	44	38	42	46	47	51	49	57	60	63	67	75	53.2
		MIN	25	29	24	22	25	30	24	22	38	52	42	48	46	40	33	30	34	24	21	22	19	26	30	30	30	32	30	33	39	37	42	31.6
PORT DEPOSIT 2 NE	07	MAX	39	49	42	39	43	51	48	47	53	62	78	69	60	80	60	49	51	51	46	50	46	37	45	53	52	48	50	60	61	67	68	53.4
		OBS																	35															
		MIN	19	28	25	24	24	27	27	24	24	39	46	45	48	50	35	31	30	26	24	23	21	21	28	32	33	34	31	32	41	40	40	31.4
ROCKVILLE 1 NE	12	MAX	47	51	47	40	43	50	48	48	52	66	75	72	67	82	61	48	53	50	45	50	46	40	44	47	50	50	49	56	61	63	69	53.9
		OBS	51	47	40	43	50	48	48	52	66	75	72	67	82	71	48	53	50	45	50	46	40	44	47	50	50	49	56	61	63	69	76	

MARYLAND AND DELAWARE
MARCH 2006

DAILY TEMPETATURES (°F)

STATION	OB.TIME	MAX/MIN	DAY OF MONTH 01	02	03	04	05	06	07	08	09	10	11	12	13	14	15	16	17	18	19	20	21	22	23	24	25	26	27	28	29	30	31	AVERAGE
		MIN	33	36	29	25	28	38	30	27	43	56	46	57	51	56	37	35	39	29	28	30	28	30	29	37	34	33	36	37	44	38	46	36.9
		OBS														38																		
SMITHSBURG 2NW	08	MAX	40	50	44	37	40	47	46	47	48	65	72	67	61	80	53	45	53	50	43	48	44	36	43	43	49	51	50	56	59	61	69	51.5
		MIN	26	27	27	23	26	29	24	20	28	42	35	49	46	52	33	34	37	24	22	24	22	25	25	27	25	25	23	32	34	30	40	30.2
APPALACHIAN MOUNTAIN 07																																		
CUMBERLAND 2	18	MAX	56	58	46	43	49	46	52	48	64	73	68	65	87	70	49	57	55	47	53	47	40	40	45	51	51	51	60	60	63	76	84	56.6
		MIN	32	26	25	27	27	28	25	25	41	59	39	51	46	31	31	35	25	27	32	26	27	29	34	33	32	29	34	41	35	36	42	33.2
		OBS										39																						
CUMBERLAND POLICE BRK	17	MAX																																M
		MIN																																M
FROSTBURG 2	07	MAX	32	43	52	29	33	40	38	42	41	59	63	62	62	76	43	41	48	46	38	43	39	28	33	38	40	42	43	50	51	55	67	45.7
		MIN	18	23	19	16	18	21	21	20	25	38	38	39	49	36	26	26	27	19	19	23	19	19	20	27	28	27	26	27	37	34	34	26.4
HAGERSTOWN POLICE BRK	17	MAX																																M
		MIN																																M
SHARPSBURG 5 S	07	MAX	44	52	47	41	42	50	46	50	52	67	76	73	64	84	54	50	56	54	46	51	47	37	44	48	51	52	50	59	63	63	71	54.3
		MIN	27	29	31	26	24	25	21	22	24	43	37	38	46	47	34	28	28	23	20	20	22	25	28	32	27	25	25	27	38	34	37	29.5
WILLIAMSPORT	06	MAX	43	54	50	40	43	49	44	51	49	65	74	68	59	83	56	48	56	55	46	57	47	36	45	46	50	54	51	60	61	64	70	54.0
		MIN	25	27	32	27	27	29	27	24	23	39	39	38	47	47	35	34	37	28	27	26	25	25	30	33	28	28	28	28	38	32	32	31.1
ALLEGHENY PLATEAU 08																																		
OAKLAND 1 SE	07	MAX	37	45	55	27	35	40	37	41	48	66	62	66	57	74	39	40	46	46	37	42	38	30	31	39	39	39	38	48	44	52	67	45.3
		OBS	45	55	27	35	40	37	41	48	66	62	66	57	74	39	40	46	46	37	42	38	30	31	39	39	39	38	48	44	52	67	73	
		MIN	20	29	17	17	18	18	18	19	22	39	30	30	45	35	22	27	28	17	19	23	21	18	19	26	26	27	27	30	38	25	28	25.1
		OBS	29	17	17	18	18	18	19	22	39	30	30	45	35	22	27	28	17	19	23	21	18	19	26	26	27	27	30	38	25	28	50	
SAVAGE RIVER DAM	08	MAX	37	46	57	30	36	42	39	44	44	61	64	66	61	75	44	42	48	47	36	44	44	31	35	40	41	42	42	51	49	55	66	47.1
		OBS																			47													
		MIN	24	24	21	21	23	25	24	23	25	36	35	37	44	40	29	31	30	23	23	29	23	24	25	30	29	30	28	28	37	31	35	28.6
DELAWARE NORTHERN 01																																		
BEAR 2 SW M	MID	MAX	48	40	38	43	49	49	45	51	64	76	68	59	81	70	47	54	49	44	48	44	40	44	51	52	47	51	57	55	64	67	75	53.9
		MIN	25	26	28	27	29	24	27	20	40	47	38	48	46	40	37	34	36	27	26	24	23	31	37	31	38	33	32	30	35	31	35	32.4
NEWARK UNIV FARM	17	MAX																																M
		MIN																																M
WILMINGTON NEW CASTLE M	MID	MAX	47	40	39	43	50	47	46	49	63	77	66	58	81	70	49	54	50	45	48	45	40	47	51	52	47	53	59	55	63	67	74	54.0
		MIN	29	29	26	26	29	26	28	26	41	49	44	49	47	39	37	33	35	25	26	29	21	29	35	34	40	38	33	37	40	37	43	34.2
WILMINGTON PORTER RSVRM	MID	MAX	44	38	36	41	47	45	43	48	61	74	65	56	78	68	45	50	47	42	46	42	40	42	49	51	46	50	56	54	61	68	73	51.8
		MIN	29	30	26	26	30	30	29	29	40	53	46	48	49	39	35	34	35	29	27	29	23	29	35	35	39	37	36	42	40	43	45	35.4
SOUTHERN 02																																		
DOVER	16	MAX	47	48	42	43	50	48	47	45	64	76	74	68	81	80	57	53	52	50	50	47	45	46	51	51	50	51	56	63	63	68	73	56.1
		OBS															68																	

MARYLAND AND DELAWARE
MARCH 2006

DAILY TEMPETATURES (°F)

STATION	OB.TIME	MAX/MIN	DAY OF MONTH																														AVERAGE
			01	02	03	04	05	06	07	08	09	10	11	12	13	14	15	16	17	18	19	20	21	22	23	24	25	26	27	28	29	30	31	
		MIN	32	33	28	27	33	29	30	27	39	53	44	47	47	56	36	35	32	27	28	32	25	32	36	35	38	35	36	36	40	41	45	35.9
		OBS														37																		
GREENWOOD 2NE	07	MAX	41	48	54	42	44	50	48	47	51	65	77	71	74	81	64	50	54	51	45	50	46	38	46	49	53	44	50	57	62	61	68	54.2
		MIN	27	30	27	26	26	27	29	24	26	47	40	43	43	51	33	30	34	25	25	25	24	27	33	31	31	35	33	33	38	31	35	31.9
LEWES	17	MAX	46	50	42	44	50	48	44	47	65	78	78	79	83	78	58	55	53	47	52	49	44	47	47	50	47	49	58	58	56	67	75	56.3
		OBS																			30													
		MIN	31	31	28	27	31	34	34	29	39	55	48	50	48	52	37	35	37	31	29	33	29	33	33	36	39	37	36	39	42	35	46	36.9

MARYLAND AND DELAWARE
MARCH 2006

EVAPORATION AND WIND

STATION		DAY OF MONTH																															TOTAL OR AVERAGE
		01	02	03	04	05	06	07	08	09	10	11	12	13	14	15	16	17	18	19	20	21	22	23	24	25	26	27	28	29	30	31	
MARYLAND																																	
UPPER SOUTHERN 04																																	
UPPER MARLBORO 3 NNW	WIND	-	-	-	-	-	-	-	-	-	-	-	-	-	-	-	-	-	-	-	-	-	-	-	-	-	-	-	-	-	-	-	M
	EVAP	-	6	9	*	*	39	8	10	11	23	*	*	45	27	*	39	17	*	*	44	*	18	11	9	*	*	30	16	11	15	20	4.22
	MAX	48	56	49	55	51	58	46	60	60	62	74	78	70	82	69	62	65	56	58	61	59	44	60	62	64	58	59	70	64	76	78	61.7
	MIN	35	37	35	32	32	34	35	35	35	41	46	46	52	53	35	31	31	34	33	33	34	34	34	35	38	36	36	37	40	42	42	37.2

Evaporation: Is measured in hundreths of inches.
Wind: Is measured in miles.
Max and Min: The maximum and minimum tempertures (Fahreheit) of the water in the evaporation pan.

MARYLAND AND DELAWARE
MARCH 2006

SNOWFALL AND SNOW ON GROUND (INCHES)

STATION		DAY OF MONTH																														
		01	02	03	04	05	06	07	08	09	10	11	12	13	14	15	16	17	18	19	20	21	22	23	24	25	26	27	28	29	30	31
MARYLAND																																
SOUTHERN EASTERN																																
SHORE 01																																
SALISBURY FAA AP	SNOWFALL																					T										
SN ON GND																																
SNOW HILL 4 N	SNOWFALL																					T										
SN ON GND																																
CENTRAL EASTERN																																
SHORE 02																																
ROYAL OAK 2 SSW	SNOWFALL																					T										
	SN ON GND																					T										
LOWER SOUTHERN 03																																
MECHANICSVILLE 5 NE	SNOWFALL																						.3									
	SN ON GND																						T									
SOLOMONS	SNOWFALL																					T	T									
	SN ON GND																					T	T									
UPPER SOUTHERN 04																																
BALTIMORE WASH INTL AP R	SNOWFALL			T												T						T										
SN ON GND																																
WTR EQUIV																																
OXON HILL	SNOWFALL			T																			.2									
	SN ON GND																						T									
UPPER MARLBORO 3 NNW	SNOWFALL																							T								
	SN ON GND																							T								
NORTHERN EASTERN																																
SHORE 05																																
CHESTERTOWN	SNOWFALL																	T														
SN ON GND																																
NORTHERN CENTRAL 06																																
ABERDEEN PHILLIPS FLD	SNOWFALL																	T														
SN ON GND																																
DAMASCUS 3 SSW	SNOWFALL																T					T										
	SN ON GND																T															
MILLERS 4 NE	SNOWFALL		T	.1												T																
SN ON GND																																
APPALACHIAN																																
MOUNTAIN 07																																
CUMBERLAND 2	SNOWFALL															T	T															
	SN ON GND	-	-													T	T															
FROSTBURG 2	SNOWFALL			.4	T											.1	T	.4	T				-	T		T	.5					
	SN ON GND	3	T	T	T											T		T					T	T		T	1					

Snowfall: Includes snow and ice. Values for NWS stations (J index note) are Mid-Mid (LST).
Snow on ground: Includes snow, sleet, ice, and hail. Values for NWS stations (J index note) are observed at 12 UTC (GMT).
Water Equivalent: Given for NWS stations (J index note) only, when snow depth is 2 inches or more, and is measured at 18 UTC (GMT)

MARYLAND AND DELAWARE
MARCH 2006

SNOWFALL AND SNOW ON GROUND (INCHES)

STATION		DAY OF MONTH																													
		01	02	03	04	05	06	07	08	09	10	11	12	13	14	15	16	17	18	19	20	21	22	23	24	25	26	27	28	29	30	31
SHARPSBURG 5 S	SNOWFALL																T						T									
SN ON GND																																
ALLEGHENY PLATEAU 08																																
OAKLAND 1 SE	SNOWFALL			-				-								-		-					-			-	-					
	SN ON GND	-	-	1	1	-	-	1	-	-						-	-	3	-	-	-	-	2	-	-	1	2	-	-	-		
	WTR EQUIV	-	-	-	-	-	-	-	-	-	-	-	-	-	-	-	-	-	-	-	-	-	-	-	-	-	-	-	-	-	-	-
SAVAGE RIVER DAM	SNOWFALL			-												-		-														
	SN ON GND	-	-	-	-	-	-									-		2	-	-												
DELAWARE																																

Snowfall: Includes snow and ice. Values for NWS stations (J index note) are Mid-Mid (LST).
Snow on ground: Includes snow, sleet, ice, and hail. Values for NWS stations (J index note) are observed at 12 UTC (GMT).
Water Equivalent: Given for NWS stations (J index note) only, when snow depth is 2 inches or more, and is measured at 18 UTC (GMT)

STATION INDEX

STATION	INDEX NO.	DIVISION	COUNTY	LATITUDE	LONGITUDE	ELEVATION (IN FEET)	OBSERVATION TIME AND TABLES LOCAL STD TIME TEMP	PRECIP	EVAP	SPECIAL SEE (NOTES)	OBSERVER
MARYLAND											
ABERDEEN PHILLIPS FLD	0015	06	HARFORD	39 28	76 10W	57	16	16		C H	US ARMY ABERDEEN TEST CT
ANNAPOLIS POLICE BRKS	0193	04	ANNE ARUNDEL	39 0	76 30W	25	17	17		H	MARYLAND STATE POLICE
ASSATEAGUE	0335	01	WORCESTER	38 4	75 13W	10	MID	MID		H	ASSATEAGUE IS NATL SEA
BALTIMORE WASH INTL AP R	0465	04	ANNE ARUNDEL	39 10	76 41W	156	MID	MID		C HJ	ASOS - FAA
BELTSVILLE	0700	04	PRINCE GEORG	39 2	76 56W	145	08	08	08	C H	USDA AGRI RESEARCH CTR W
CATOCTIN MOUNTAIN PARK	1530	06	FREDERICK	39 39	77 29W	1610	17	17		H	CATOCTIN MOUNTAIN PK
CHESTERTOWN	1750	05	KENT	39 13	76 3W	40	23	23		H	THOMAS W ELIASON JR
CLARKSVILLE 3 NNE	1862	06	HOWARD	39 15	76 56W	370	17	17		H	INACTIVE 12/02/2004
CONOWINGO DAM	2060	06	HARFORD	39 39	76 11W	40	07	07		H	SUSQUEHANNA ELECTRIC CO
CUMBERLAND 2	2282	07	ALLEGANY	39 39	78 45W	730	18	18		H	TIMOTHY B THOMAS
CUMBERLAND POLICE BRK	2285	07	ALLEGANY	39 38	78 50W	970	17	17		H	MARYLAND STATE POLICE
CYLBURN	2308	06	BALTIMORE (C	39 22	76 38W	400	08	08		H	CYLBURN ARBORETUM
DALECARLIA RESERVOIR	2325	04	PRINCE GEORG	38 56	77 7W	150	08	08		H	USA CORPS OF ENGINEERS
DAMASCUS 3 SSW	2336	06	MONTGOMERY	39 16	77 14W	697	22	22		H	ROBERT J LEFFLER
EMMITSBURG 2 SE	2906	06	FREDERICK	39 41	77 17W	416	17	17		H	INACTIVE 10/01/2005
FREDERICK 2 NNE	3353	06	FREDERICK	39 26	77 24W	280	07	07		H	DIR PUBLIC WORK WTP
FROSTBURG 2	3415	07	ALLEGANY	39 40	78 56W	2170	07	07		H	GREGORY P LATTA
GLENN DALE BELL STN	3675	04	PRINCE GEORG	38 58	76 48W	150	08	08		H	US NATL ARBORETUM
HAGERSTOWN POLICE BRK	3980	07	WASHINGTON	39 36	77 44W	560	17	17		H	MARYLAND STATE POLICE
LAUREL 3 W	5111	04	PRINCE GEORG	39 5	76 54W	400		07		H	WA SUBURBAN SANITARY COM
MD SCI CTR BALTIMORE R	5718	04	BALTIMORE (C	39 17	76 37W	20	MID	MID		C H	ASOS - NWS
MECHANICSVILLE 5 NE	5865	03	ST. MARY'S	38 28	76 42W	100	07	07		H	SANDRA J HASTINGS
MILLERS 4 NE	5934	06	CARROLL	39 43	76 48W	860	18	18		C H	ROBERT MILLER
NATIONAL ARBORETUM DC	6350	04	DISTRICT OF	38 55	76 58W	50	07	07		H	US NATIONAL ARBORETUM
OAKLAND 1 SE	6620	08	GARRETT	39 25	79 24W	2420	07	07		H	BEA J CROSCO
OXON HILL	6800	04	PRINCE GEORG	38 48	77 0W	120	08	08		H	BRIAN SMITH
PORT DEPOSIT 2 NE	7230	06	CECIL	39 38	76 5W	300	07	07		H	ANTHONY E FESTA
POTOMAC FILTER PLANT	7272	06	MONTGOMERY	39 2	77 15W	270		08		H	POTOMAC WATER FILT PLANT
PRINCESS ANNE	7330	01	SOMERSET	38 13	75 41W	20	17	17		H	UNIV OF MD EAST SHORE
ROCKVILLE 1 NE	7705	06	MONTGOMERY	39 6	77 9W	440	12	12		H	WASHINGTON GAS & ELEC CO
ROYAL OAK 2 SSW	7806	02	TALBOT	38 43	76 11W	10	18	18		H	JOHN L SWAINE JR
SALISBURY	8000	01	WICOMICO	38 22	75 35W	10	17	17		H	CITY OF SALISBURY
SALISBURY FAA AP	8005	01	WICOMICO	38 20	75 31W	48	MID	MID		H	FAA
SAVAGE RIVER DAM	8065	08	GARRETT	39 31	79 8W	1495	08	08	08	C H	USA CORPS OF ENGINEERS
SHARPSBURG 5 S	8207	07	WASHINGTON	39 24	77 43W	500	07	07		H	DAVID DOWNIN
SMITHSBURG 2NW	8371	06	WASHINGTON	39 40	77 35W	670	08	08		H	SMITHSBURG W W T P
SNOW HILL 4 N	8380	01	WORCESTER	38 14	75 23W	30	17	17		H	CURTIS E SHOCKLEY
SOLOMONS	8405	03	CALVERT	38 19	76 27W	12	08	08		H	CHESAPEAKE BIOLOGIC LAB
UPPER MARLBORO 3 NNW	9070	04	PRINCE GEORG	38 52	76 47W	100	08	08	08	H	UNIVERSITY OF MARYLAND
VIENNA	9140	02	DORCHESTER	38 29	75 49W	10	18	18		H	DELMARVA POWER & LIGHT
WILLIAMSPORT	9570	07	WASHINGTON	39 36	77 50W	360	06	06		H	R C WILSON TRTMT PLT
DELAWARE											
BEAR 2 SW	1200	01	NEW CASTLE	39 36	75 44W	80	MID	MID		H	R. GARY GALLAHER
DOVER	2730	02	KENT	39 16	75 31W	30	16	16		H	DEPT OF TRANSPORTATION
GREENWOOD 2NE	3595	02	SUSSEX	38 49	75 35W	45	07	07		H	DANIEL M SWARTZENTRUBER
LEWES	5320	02	SUSSEX	38 47	75 8W	15	17	17		H	BOARD OF PUBLIC WORKS
NEWARK UNIV FARM	6410	01	NEW CASTLE	39 40	75 45W	90	17	17	17	C H	UNIV OF DE AGR FARM
WILMINGTON NEW CASTLE R	9595	01	NEW CASTLE	39 40	75 36W	79	MID	MID		C HJ	ASOS - FAA
WILMINGTON PORTER RSVR	9605	01	NEW CASTLE	39 46	75 32W	270	MID	MID		H	WILMINGTON WATER DEPT

REFERENCE NOTES

DEFINITIONS

STATION NAMES: Name of the city, town or locality. Figures and letters following the station names indicate the distance in miles and direction from the post office or town community center.

DIVISIONS: Areas within a state of similar climatological characteristics. Division averages are calculated using data from stations that record both temperature and precipitation (i.e. not precipitation alone).

NORMALS: The average value of the meteorological element over a time period. Effective 1 January 2002, the averaging period is 1971 to 2000. The normals for National Weather Service localities have been adjusted so as to be representative for the current observation site.

MONTHLY DEGREE DAY TOTALS: One heating (cooling) degree day is accumulated for each whole degree that the daily mean temperature is below (above) 65 degrees Fahrenheit.

PRECIPITATION: Values shown in hundredths of inches are water equivalent totals, i.e., total of liquid and melted frozen precipitation. In the "Monthly Summarized Data" table the total snow and sleet values shown in tenths of inches are unmelted amounts. The max depth on ground values of snow and sleet shown in whole inches are cumulative unmelted amounts. The number of days with .10, .50, 1.00 or more refers to water equivalents.

PRECIPITATION QUALITY CONTROL: The NCDC quality control process may delete precipitation data that are spatially inconsistent; exceed climatological limits, or are inconsistent with prevailing weather patterns.

TEMPERATURE: Original and edited temperature values are given in the "Daily Temperature" table. Edited values are produced when an original value is missing or when surrounding stations indicated a suspect original value. When a line labeled OBS is present and contains either a daily temperature (suspect) or *** (missing), the temperature appearing directly above, on the line labeled MAX or MIN, is an edited value. Summary temperature information (averages, departures, extremes, monthly degree day totals) is based on the values labeled MAX/MIN.

WIND: (As shown in the "Evaporation and Wind" table) the total wind movement in miles over the evaporation pan as determined by an anemometer recorder located 6-8 inches above the pan.

SYMBOLS AND LETTERS USED IN THE STATION INDEX TABLE

Thermometers located in a rooftop shelter.
// Rain gage equipped with a windshield
AR Observation made "after rain" has occurred.
C Station is equipped with recording rain gage (R) but values in this bulletin are from a non-recording rain gage unless indicated by an R.
G Observations appear in the "Soil Temperatures" table.
H Observations appear in the "Snowfall and Snow on the Ground" table.
J Station also published as a Local Climatological Data publication.
MID Observation time is midnight.
MO Rain gage read once monthly, usually the last day.
OC Rain gage readings vary from a few weeks to several months.
R Amounts from recording rain gage.
SR Observation time near sunrise.
SS Observation time near sunset.
VAR Observation time varies.
WI Rain gage read weekly or irregularly.
WM Rain gage read weekly and last day of the month.

SYMBOLS AND LETTERS USED IN THE DATA TABLES

(DAILY DATA ARE FOR THE 24 HOURS IMMEDIATELY PRECEDING OBSERVATION TIME.)
BLANK Entries in the "Monthly Summarized Data" table indicate no record.
BLANK Entries in the "Daily Precipitation" and "Snowfall and Snow on the Ground" tables indicate zero.
BLANK Entries in the "Daily Temperature" table indicate a missing record where an edited value could not be determined. (See *** below)
- No record. Data not recorded, determined unreliable by quality control check, or not received in time for publication.
+ Precipitation or temperature extremes occurred on one or more previous dates during the month.
*** Missing original temperature which has been estimated during edit.
* Rain gage not read. Precipitation is included in the amount following the asterisks. Time distribution not known. A * preceding the monthly total indicates precipitation amount is being carried forward to next months total, and may include amounts from the previous month(s).
// Rain gage equipped with a windshield.
A Amount of precipitation is the total of observer's entries for the current month. It may include precipitation that occurred during the previous month. Refer to earlier bulletin to determine date of last reading. (Hawaii stations)
B Adjusted monthly value (estimated), (1-7 missing values for wind and evaporation).
M Insufficient or partial data. M is appended to average and/or total values computed with 1-9 daily values missing. M appears alone if 10 or more daily values are missing, (8 or more for wind and evaporation).
R Amounts from recording rain gage.
T Trace. An amount too small to measure.
V Includes total for previous month(s). (See * above)

SEASONAL TABLES: Monthly and seasonal snowfall and heating degree days for the 12 months ending with the June data are published in the July issue of this bulletin. Cooling degree days for the calendar year are published in the "Climatological Data Annual Summary."

Information concerning the history of changes in locations, exposure, etc. of substations is kept on file at the National Climatic Data Center. Historical information of regular National Weather Service Offices may be obtained from the "Local Climatological Data" annual publication. The contents of this publication may be reprinted or otherwise used freely, with proper credit to the National Climatic Data Center. The data are also available in digital form on magnetic tape and diskette.

SUBSCRIPTION, PRICE, AND ORDERING INFORMATION AVAILABLE FROM:

NCDC Subscription Services Center
310 State Route 956
Building 300
Rocket Center, WV 26726

Toll free number: (866) 742-3322
Fax number: (304) 726-4409

Total Precipitation (Inches)
March 2006

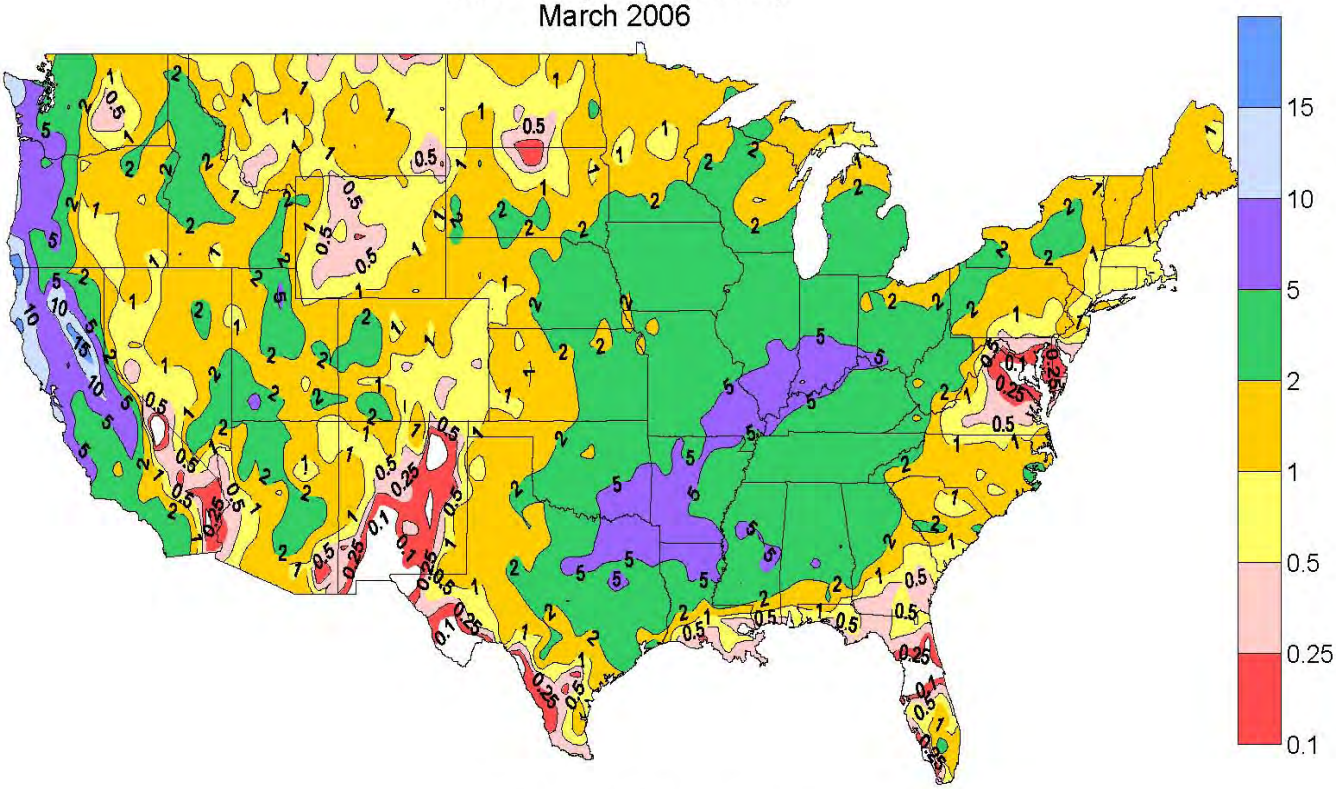

Percent of Normal
March 2006

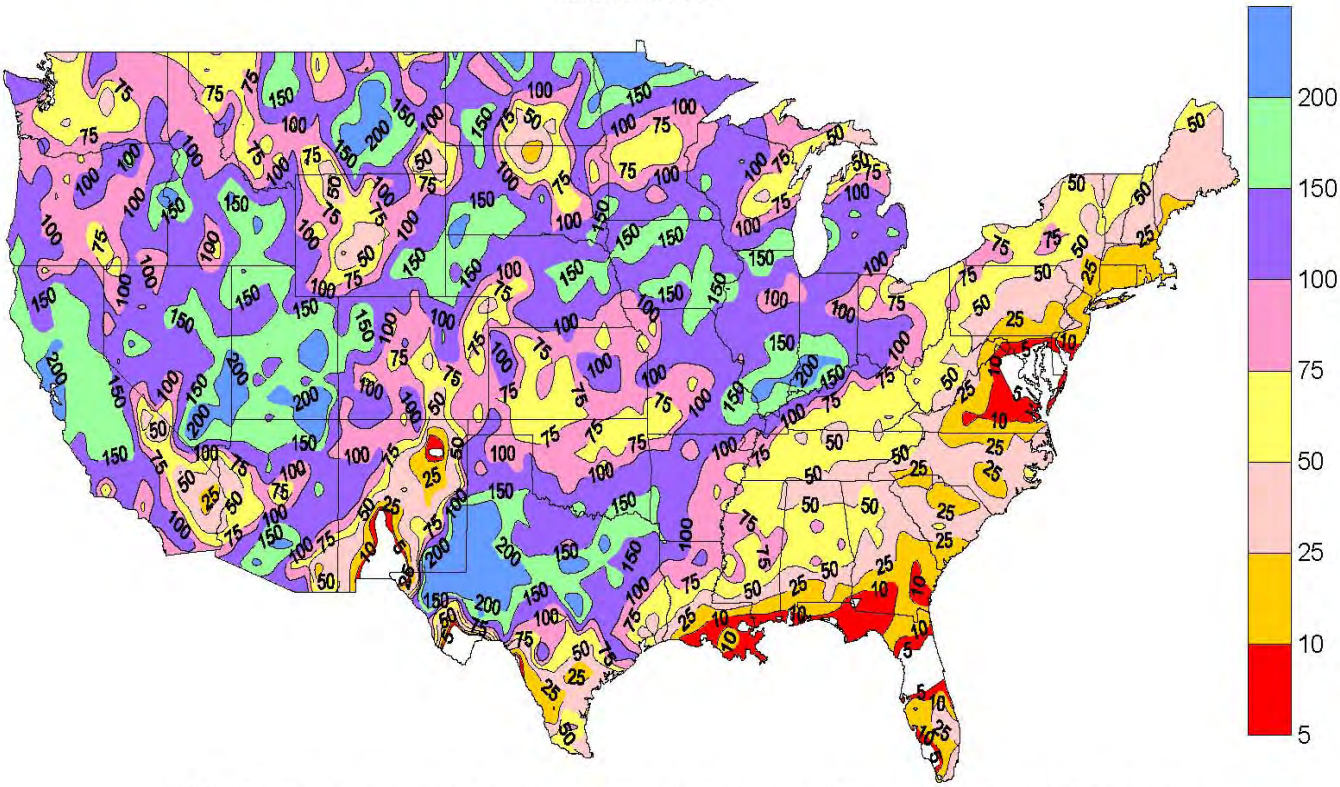

NOTE Contour maps are computer-generated and intended to show general temperature and precipitation patterns. Therefore, contours may not always account for individual datum points.

National Climatic Data Center, NOAA

Average Temperature (Degrees F)
March 2006

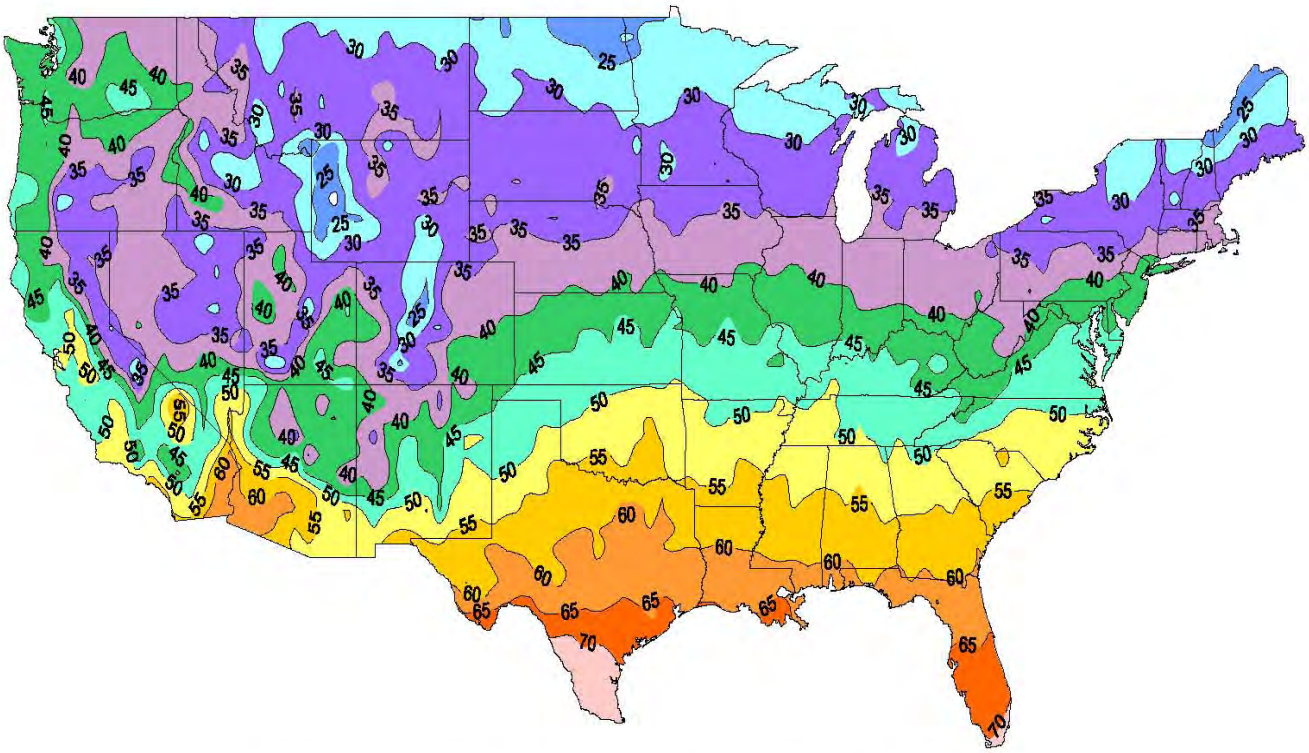

Departure of Average Temperature from Normal (Degrees F)
March 2006

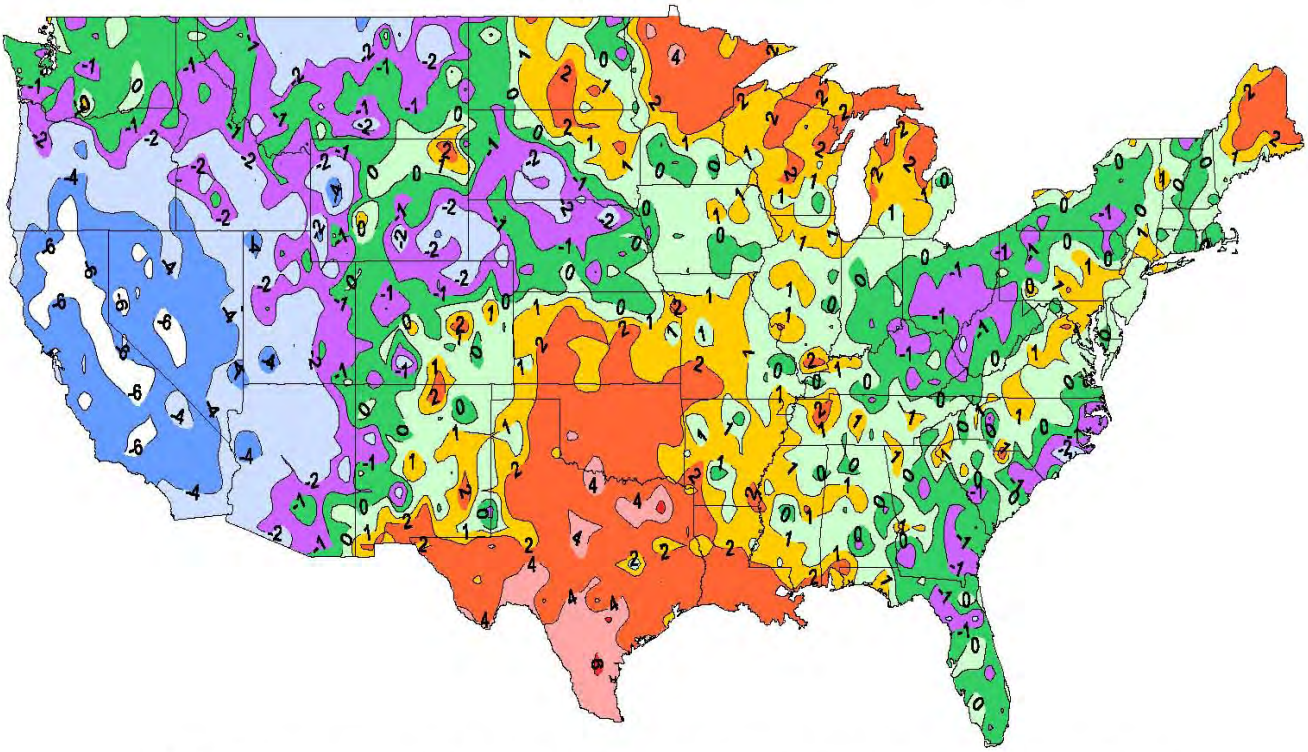

NOTE Contour maps are computer-generated and intended to show general temperature and precipitation patterns. Therefore, contours may not always account for individual datum points.

National Climatic Data Center, NOAA

Average Temperature (Degrees F)
March 2006

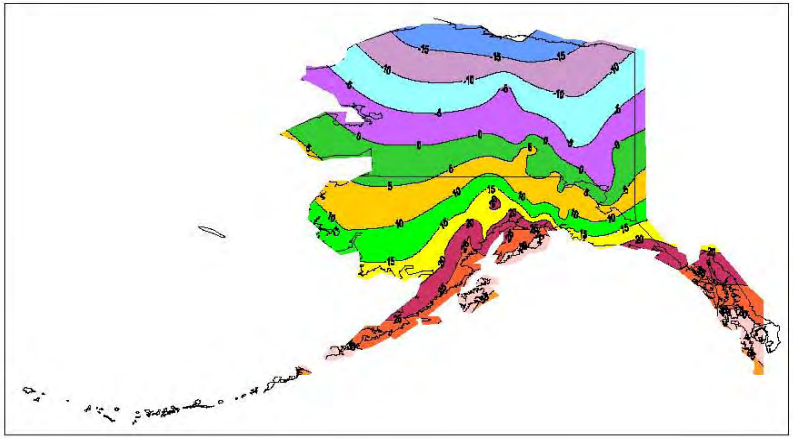

Alaska Precipitation (Inches)
March 2006

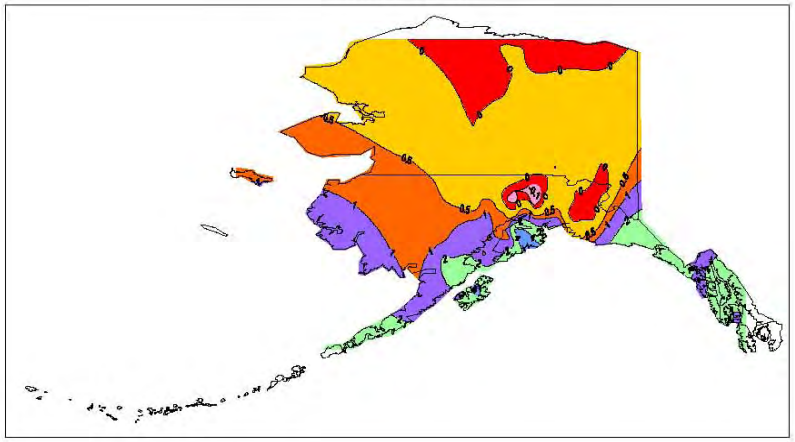

Departure of Average Temperature from Normal (Degrees F)
March 2006

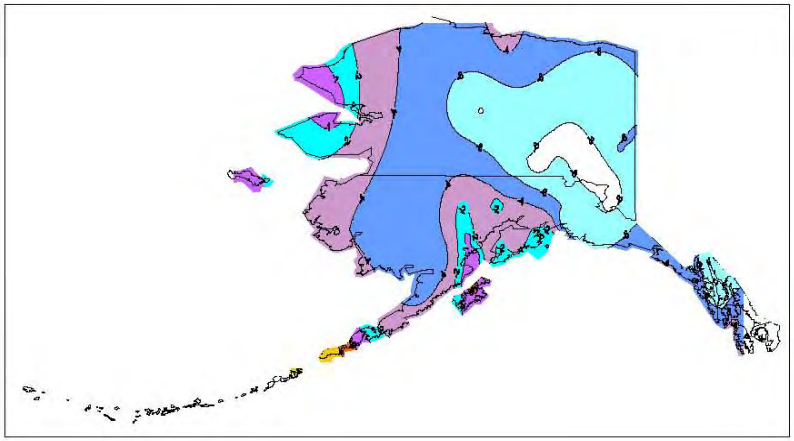

Percent of Normal Precipitation
March 2006

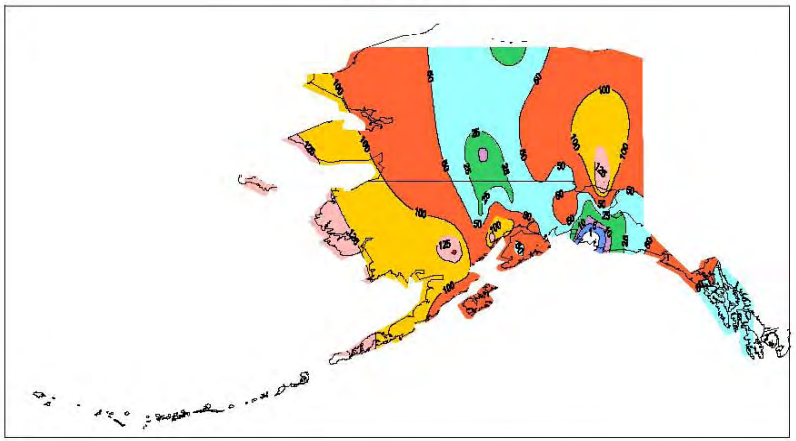

National Climatic Data Center, NOAA

Hawaii Average Temperature (Degrees)
March 2006

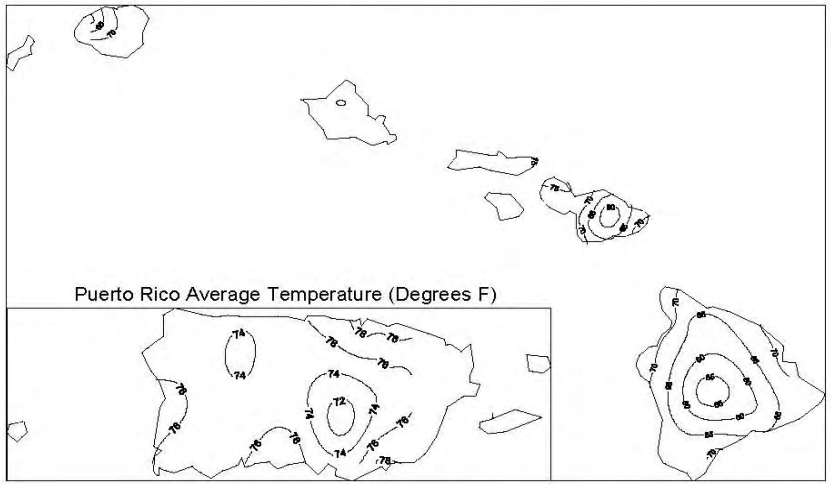

Hawaii Precipitation (Inches)
March 2006

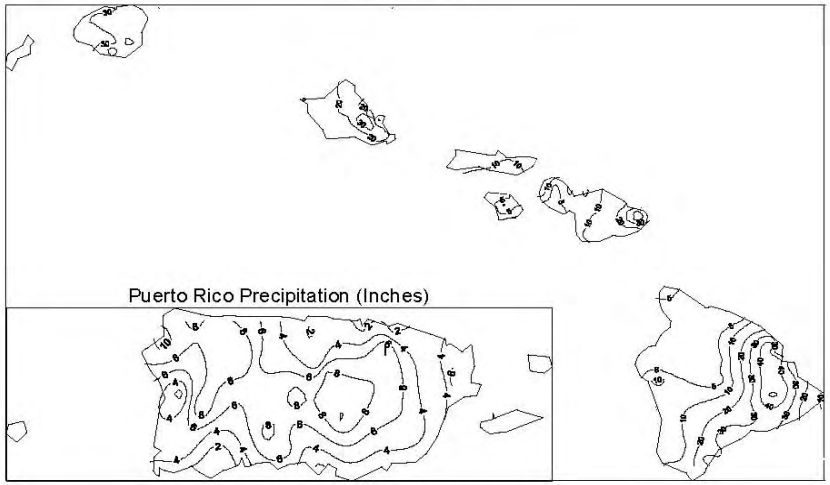

Departure of Average Temperature form Normal (Degrees)
March 2006

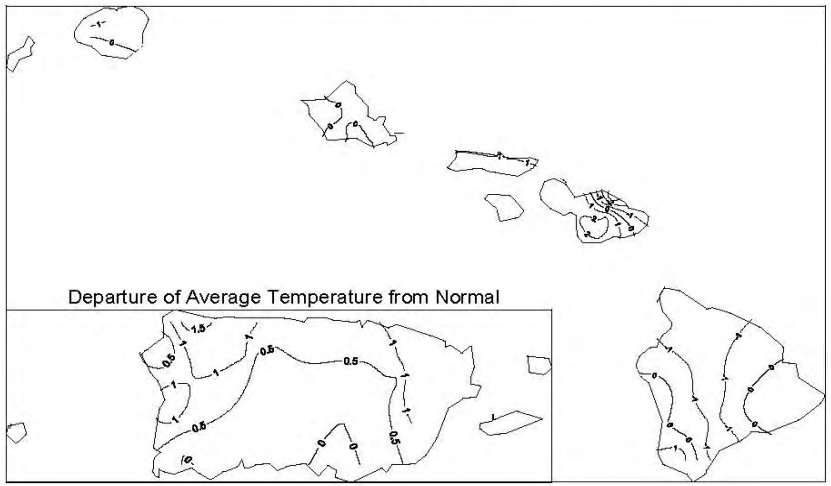

Hawaii Percent of Normal Precipitation
March 2006

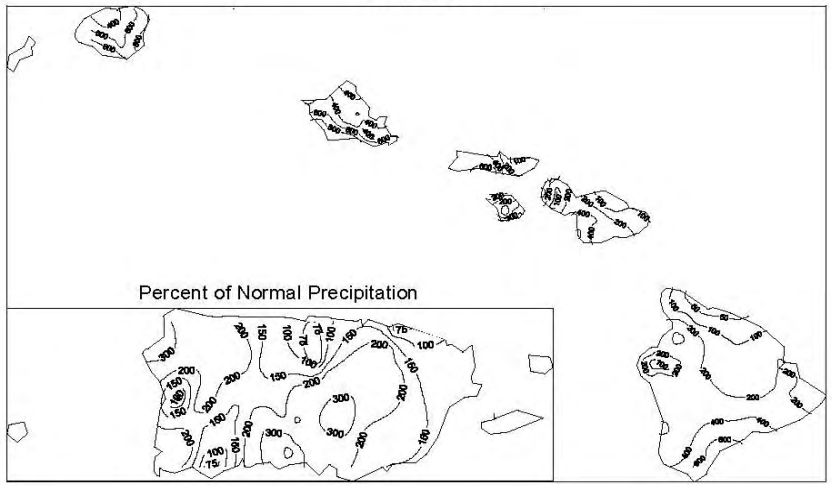

National Climatic Data Center, NOAA

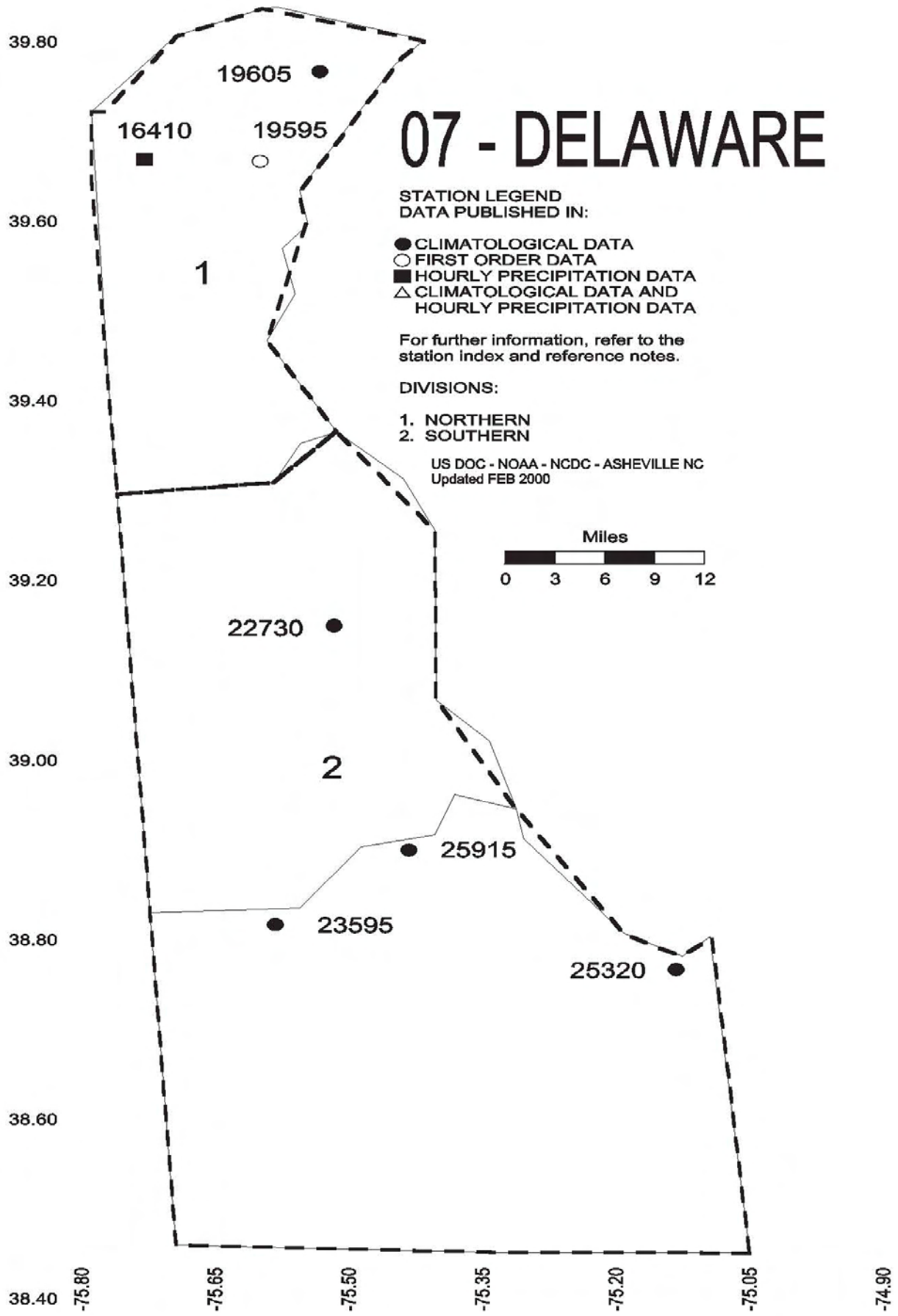
07 - DELAWARE
STATION LEGEND
DATA PUBLISHED IN:
CLIMATOLOGICAL DATA
FIRST ORDER DATA
HOURLY PRECIPITATION DATA
CLIMATOLOGICAL DATA AND HOURLY PRECIPITATION DATA
For further information, refer to the station index and reference notes.
DIVISIONS:
1. NORTHERN
2. SOUTHERN
US DOC - NOAA - NCDC - ASHEVILLE NC
Updated FEB 2000
Miles
0 3 6 9 12
19605
16410
19595
1
22730
2
25915
23595
25320
39.80
39.60
39.40
39.20
39.00
38.80
38.60
38.40
-75.80
-75.65
-75.50
-75.35
-75.20
-75.05
-74.90

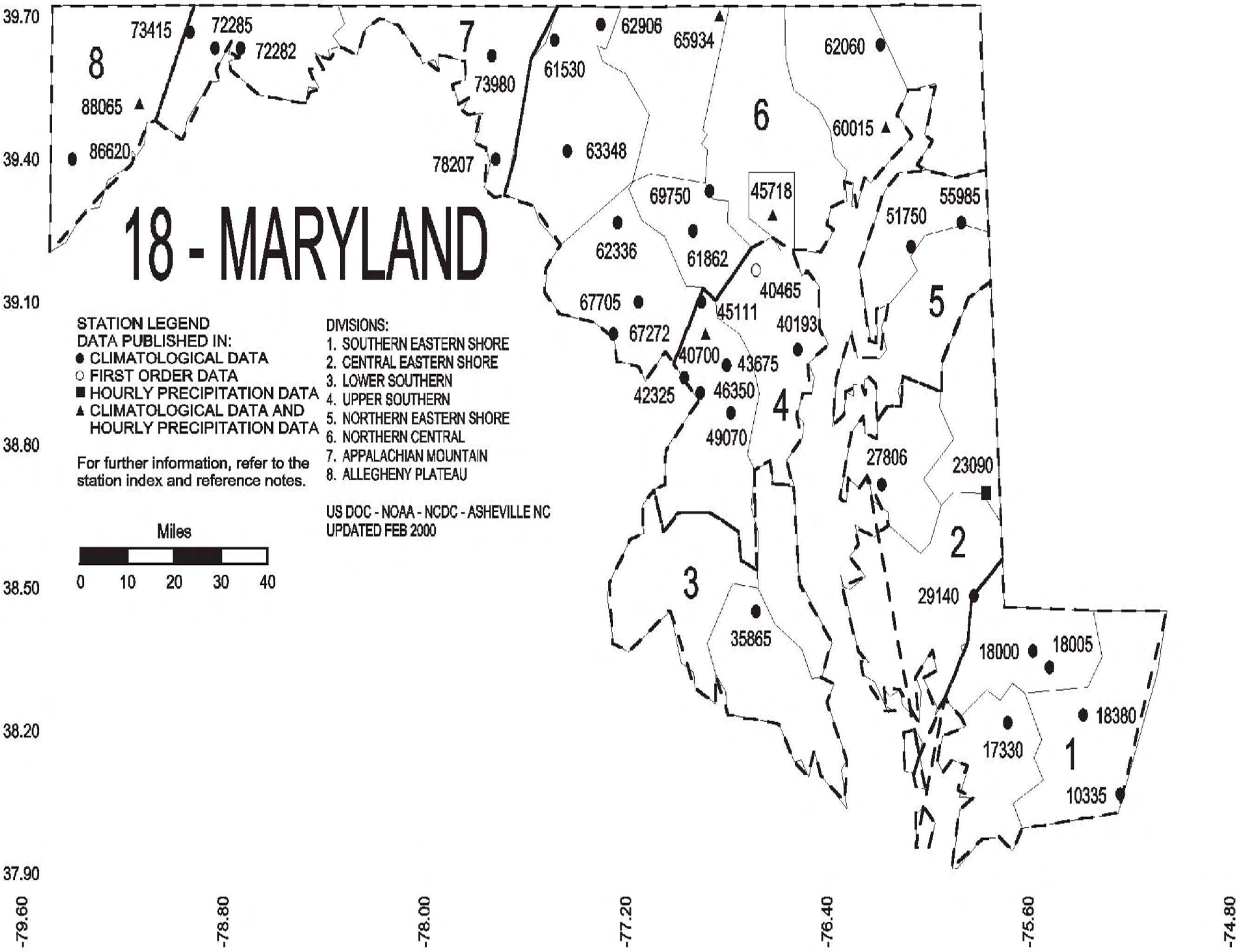
18 - MARYLAND
STATION LEGEND
DATA PUBLISHED IN:
● CLIMATOLOGICAL DATA
○ FIRST ORDER DATA
■ HOURLY PRECIPITATION DATA
▲ CLIMATOLOGICAL DATA AND HOURLY PRECIPITATION DATA
For further information, refer to the station index and reference notes.
Miles
0 10 20 30 40
DIVISIONS:
1. SOUTHERN EASTERN SHORE
2. CENTRAL EASTERN SHORE
3. LOWER SOUTHERN
4. UPPER SOUTHERN
5. NORTHERN EASTERN SHORE
6. NORTHERN CENTRAL
7. APPALACHIAN MOUNTAIN
8. ALLEGHENY PLATEAU
US DOC - NOAA - NCDC - ASHEVILLE NC
UPDATED FEB 2000
39.70
39.40
39.10
38.80
38.50
38.20
37.90
-79.60
-78.80
-78.00
-77.20
-76.40
-75.60
-74.80
1
2
3
4
5
6
7
8
73415
72285
72282
88065
86620
73980
78207
61530
62906
65934
62060
60015
63348
69750
45718
55985
51750
62336
61862
40465
67705
45111
40193
67272
40700
43675
42325
46350
49070
27806
23090
29140
35865
18000
18005
18380
17330
10335

To change your address, please return a copy of the mailing label along with your new address to:

NCDC Subscription Services Center
310 State Route 956
Building 300
Rocket Center, WV 26726

Toll free number:(866) 742-3322
TDD: (828) 271-4010
Fax number: (304) 726-4409

NCDC now offers an annual online subscription for the ***Climatological Data*** **publication.** When you purchase this subscription service, you will have **immediate online access** to all previous publications back to October 1997 and all publications thereafter until the expiration of the subscription. Your subscription is valid for one year after purchase. **The total cost is $36 for online delivery (including back issues) compared to $50 for offline delivery.** To order this and other subscriptions online with your credit card, go to: **www.ncdc.noaa.gov/mpp.html** and choose subscrptions.

Inquiries/Comments Call: Toll free number:(866) 742-3322
TDD: (828) 271-4010
Fax number: (304) 726-4409

NCDC Subscription Services Center
310 State Route 956
Building 300
Rocket Center, WV 26726

PRSRT STD
POSTAGE & FEES PAID
United States Department of Commerce
NOAA Permit No. G-19

OFFICIAL BUSINESS
PENALTY FOR PRIVATE USE $300
CHANGE SERVICE REQUESTED