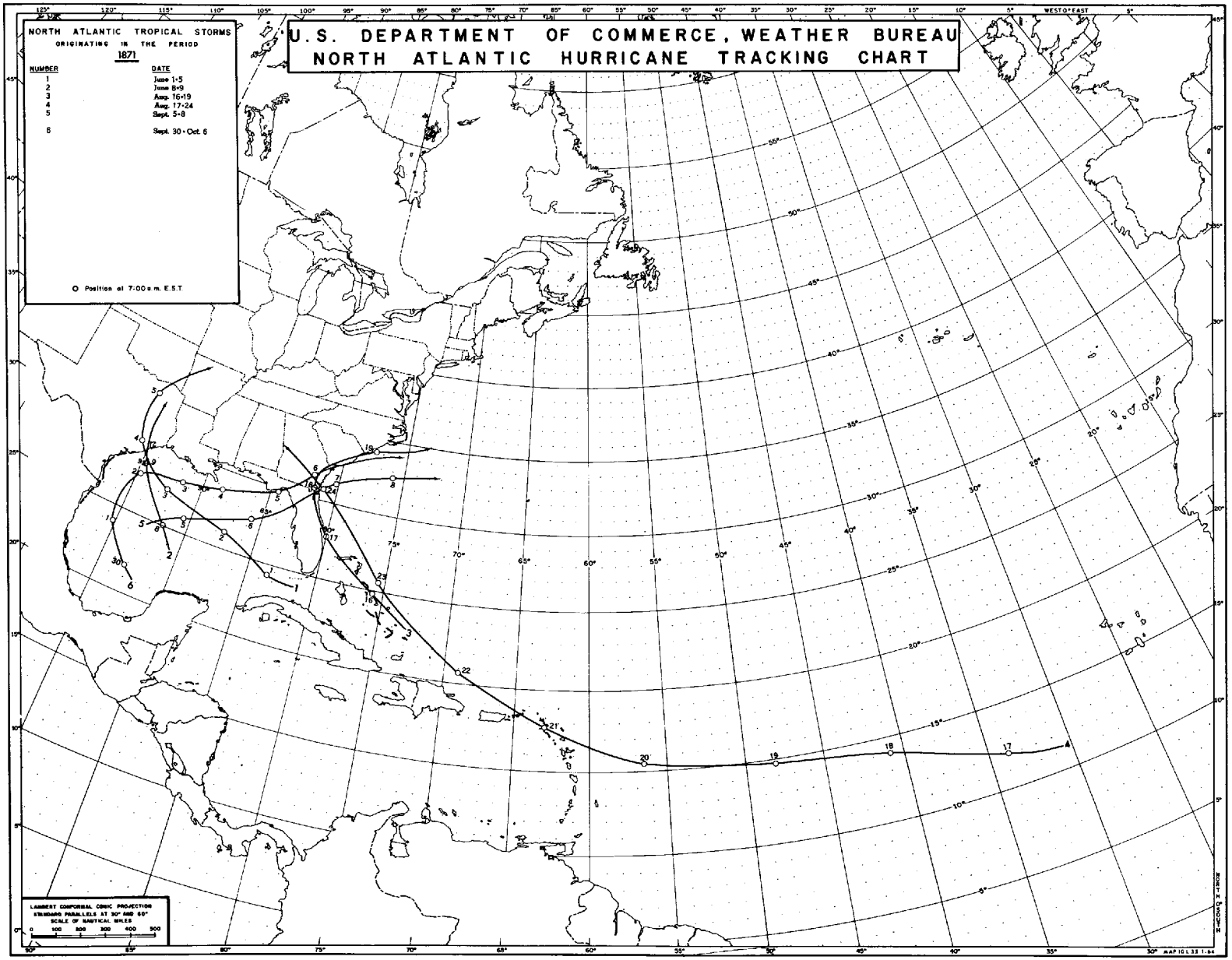
U.S. DEPARTMENT OF COMMERCE, WEATHER BUREAU
NORTH ATLANTIC HURRICANE TRACKING CHART
NORTH ATLANTIC TROPICAL STORMS
ORIGINATING IN THE PERIOD
1871
NUMBER DATE
1 June 1-5
2 June 8-9
3 Aug. 16-19
4 Aug. 17-24
5 Sept. 5-8
6 Sept. 30-Oct. 6
O Position at 7:00 a.m. E.S.T.
LAMBERT CONFORMAL CONIC PROJECTION
STANDARD PARALLELS AT 30° AND 60°
SCALE OF NAUTICAL MILES
0 100 200 300 400 500
WEST 0° EAST

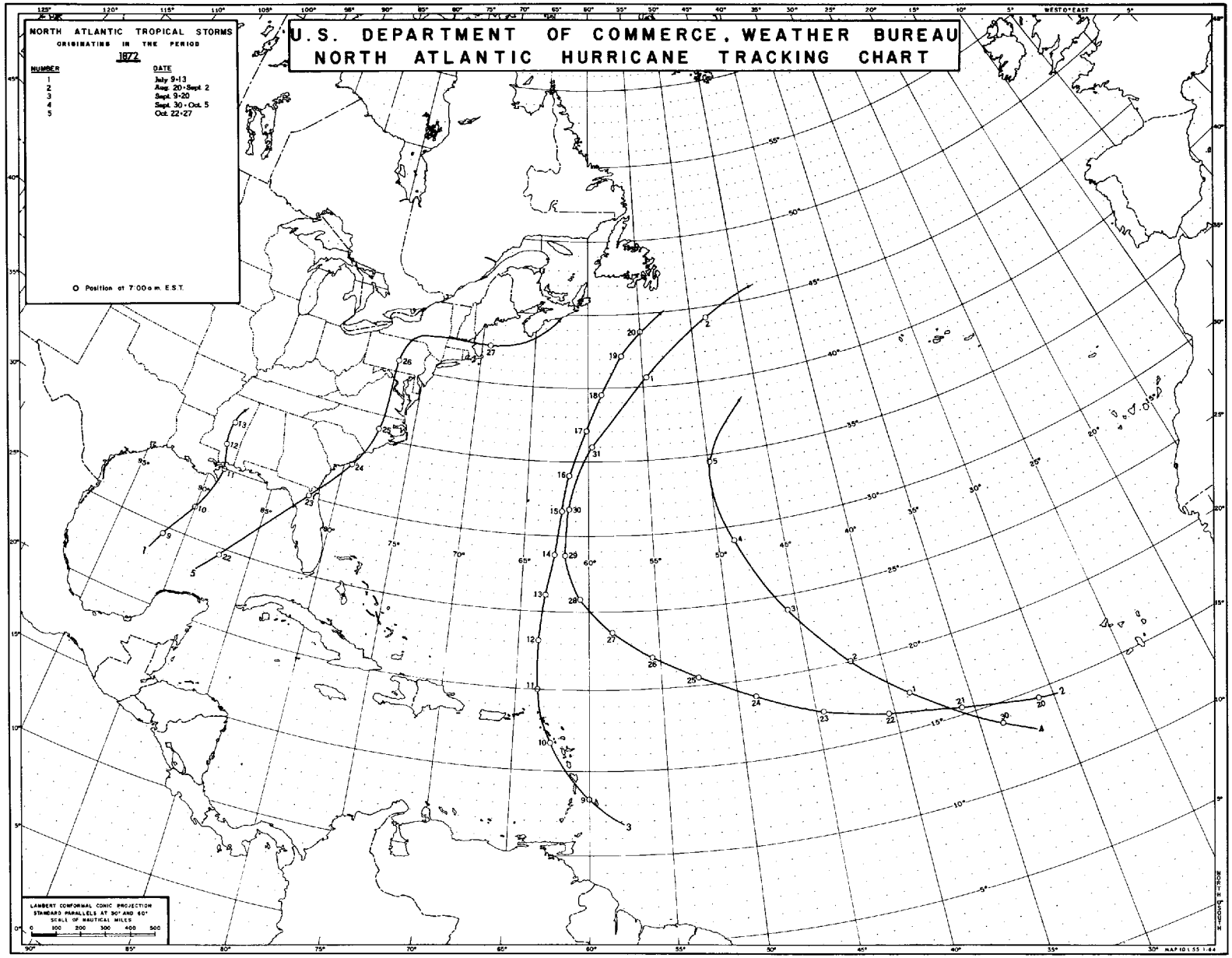
U.S. DEPARTMENT OF COMMERCE, WEATHER BUREAU
NORTH ATLANTIC HURRICANE TRACKING CHART
NORTH ATLANTIC TROPICAL STORMS
ORIGINATING IN THE PERIOD
1872
NUMBER
DATE
1 July 9-13
2 Aug. 20-Sept. 2
3 Sept. 9-20
4 Sept. 30-Oct. 5
5 Oct. 22-27
O Position at 7:00 a.m. E.S.T.
LAMBERT CONFORMAL CONIC PROJECTION
STANDARD PARALLELS AT 30° AND 60°
SCALE OF NAUTICAL MILES
0 100 200 300 400 500
WEST 0° EAST
MAP 10 1-55 1-64

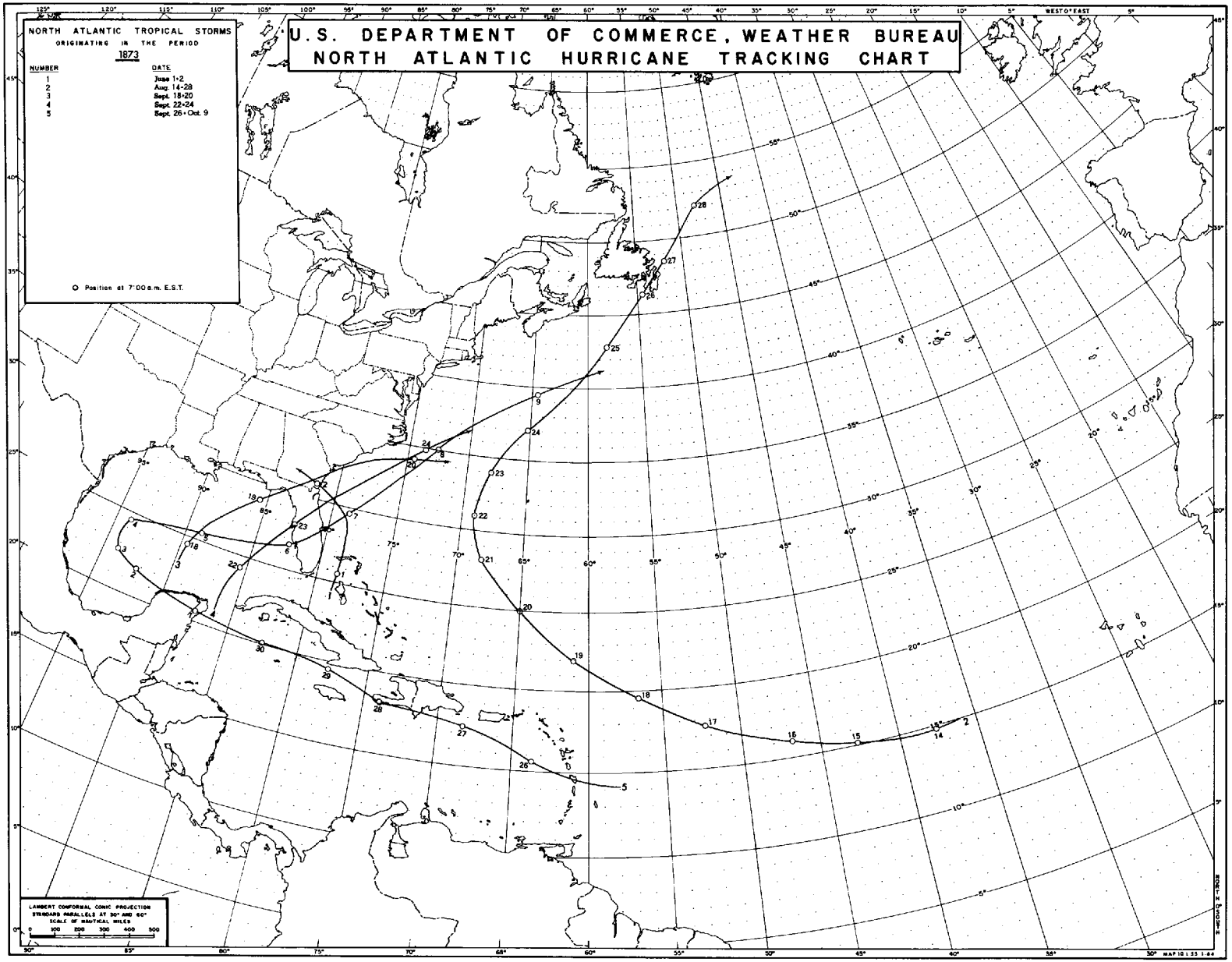
U.S. DEPARTMENT OF COMMERCE, WEATHER BUREAU
NORTH ATLANTIC HURRICANE TRACKING CHART
NORTH ATLANTIC TROPICAL STORMS
ORIGINATING IN THE PERIOD
1873
NUMBER
DATE
1 June 1-2
2 Aug. 14-28
3 Sept. 18-20
4 Sept. 22-24
5 Sept. 26-Oct. 9
O Position at 7:00 a.m. E.S.T.
LAMBERT CONFORMAL CONIC PROJECTION
STANDARD PARALLELS AT 30° AND 60°
SCALE OF NAUTICAL MILES
0 100 200 300 400 500
WEST 0° EAST

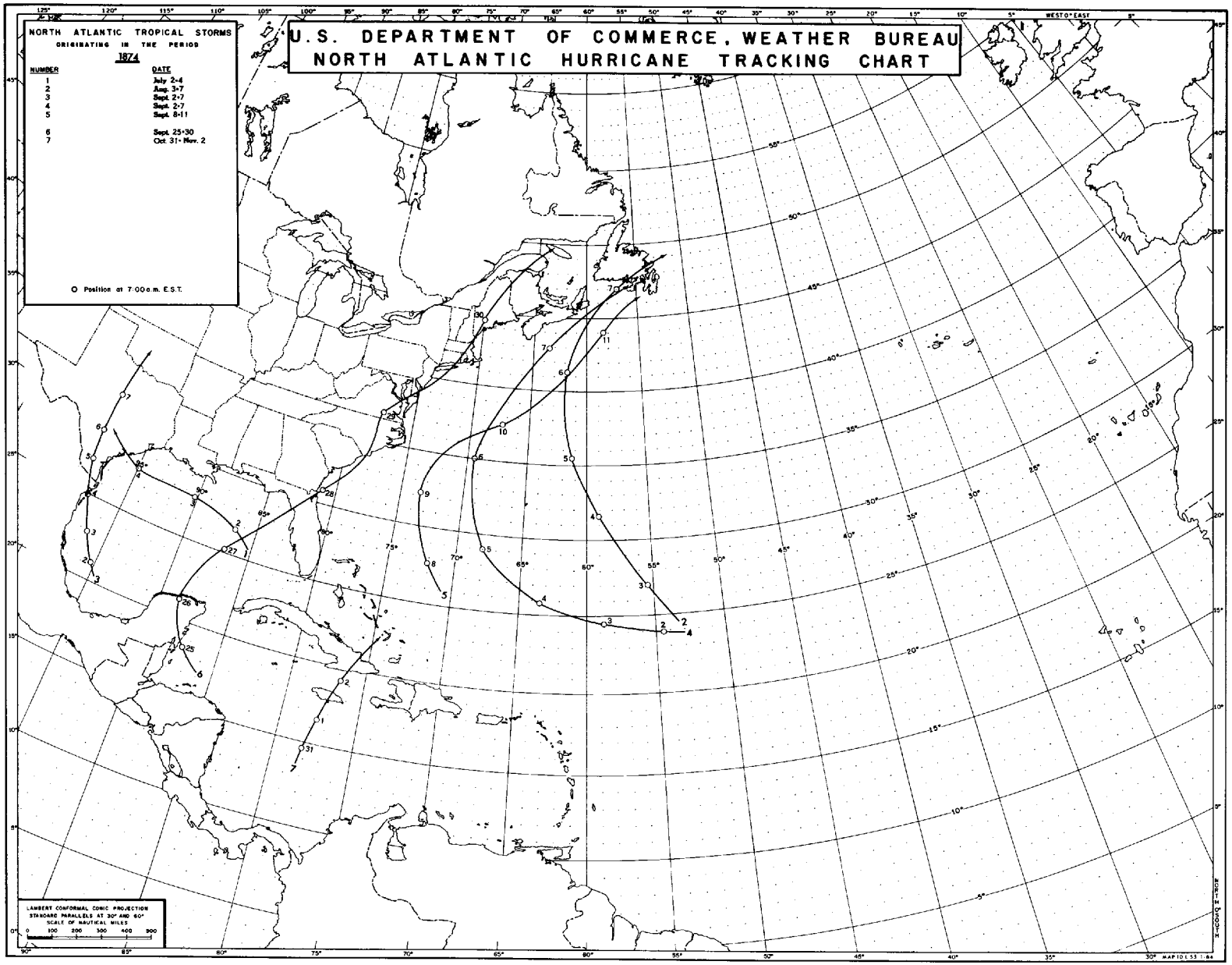
U.S. DEPARTMENT OF COMMERCE, WEATHER BUREAU
NORTH ATLANTIC HURRICANE TRACKING CHART
NORTH ATLANTIC TROPICAL STORMS
ORIGINATING IN THE PERIOD
1874
NUMBER DATE
1 July 2-4
2 Aug. 3-7
3 Sept. 2-7
4 Sept. 2-7
5 Sept. 8-11
6 Sept. 25-30
7 Oct. 31-Nov. 2
O Position at 7:00 a.m. E.S.T.
LAMBERT CONFORMAL CONIC PROJECTION
STANDARD PARALLELS AT 30° AND 60°
SCALE OF NAUTICAL MILES
0 100 200 300 400 500
WEST 0° EAST

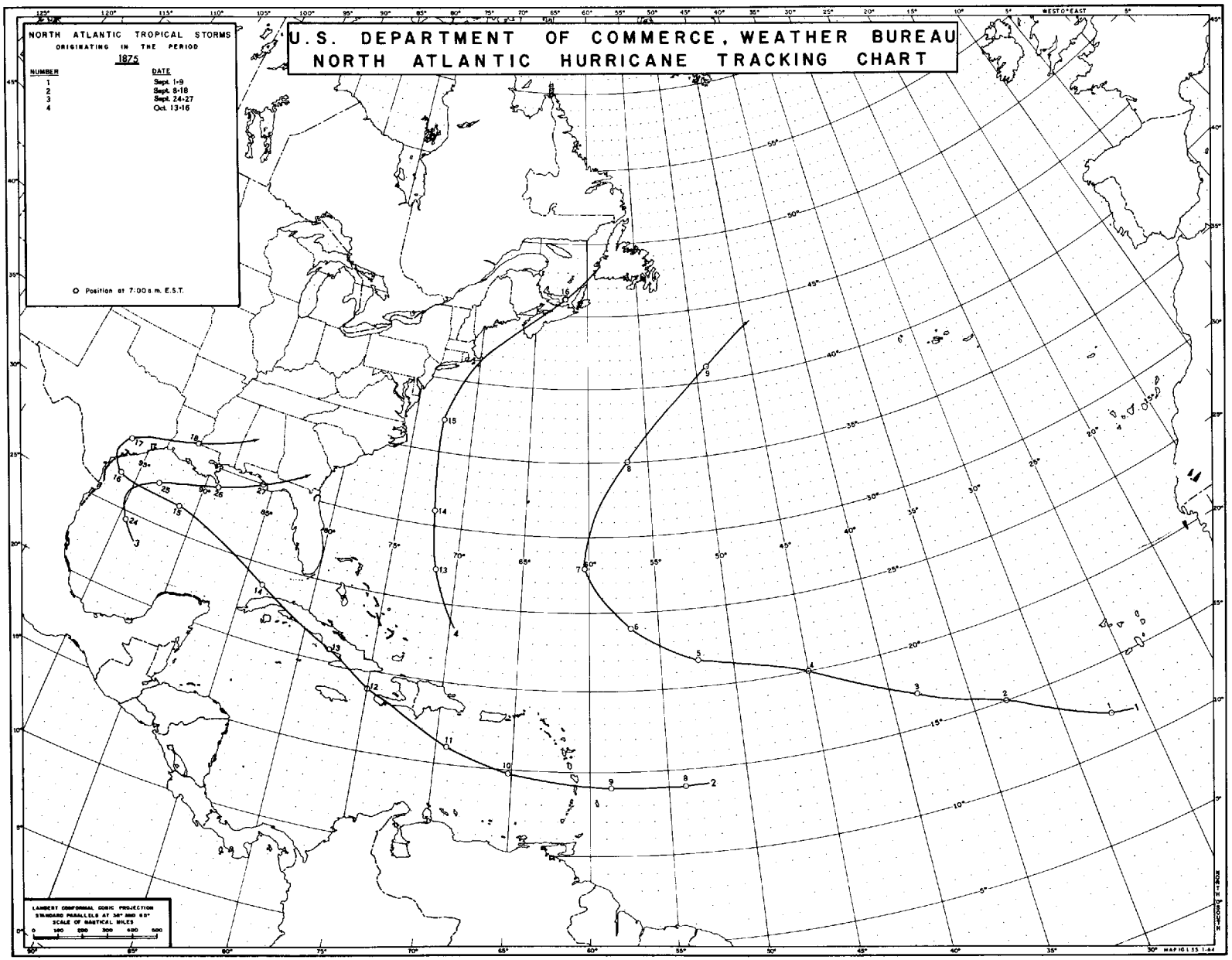
U.S. DEPARTMENT OF COMMERCE, WEATHER BUREAU
NORTH ATLANTIC HURRICANE TRACKING CHART
NORTH ATLANTIC TROPICAL STORMS
ORIGINATING IN THE PERIOD
1875
NUMBER
DATE
1 Sept. 1-9
2 Sept. 8-18
3 Sept. 24-27
4 Oct. 13-16
O Position at 7:00 a.m. E.S.T.
WEST 0° EAST
LAMBERT CONFORMAL CONIC PROJECTION
SCALE OF NAUTICAL MILES

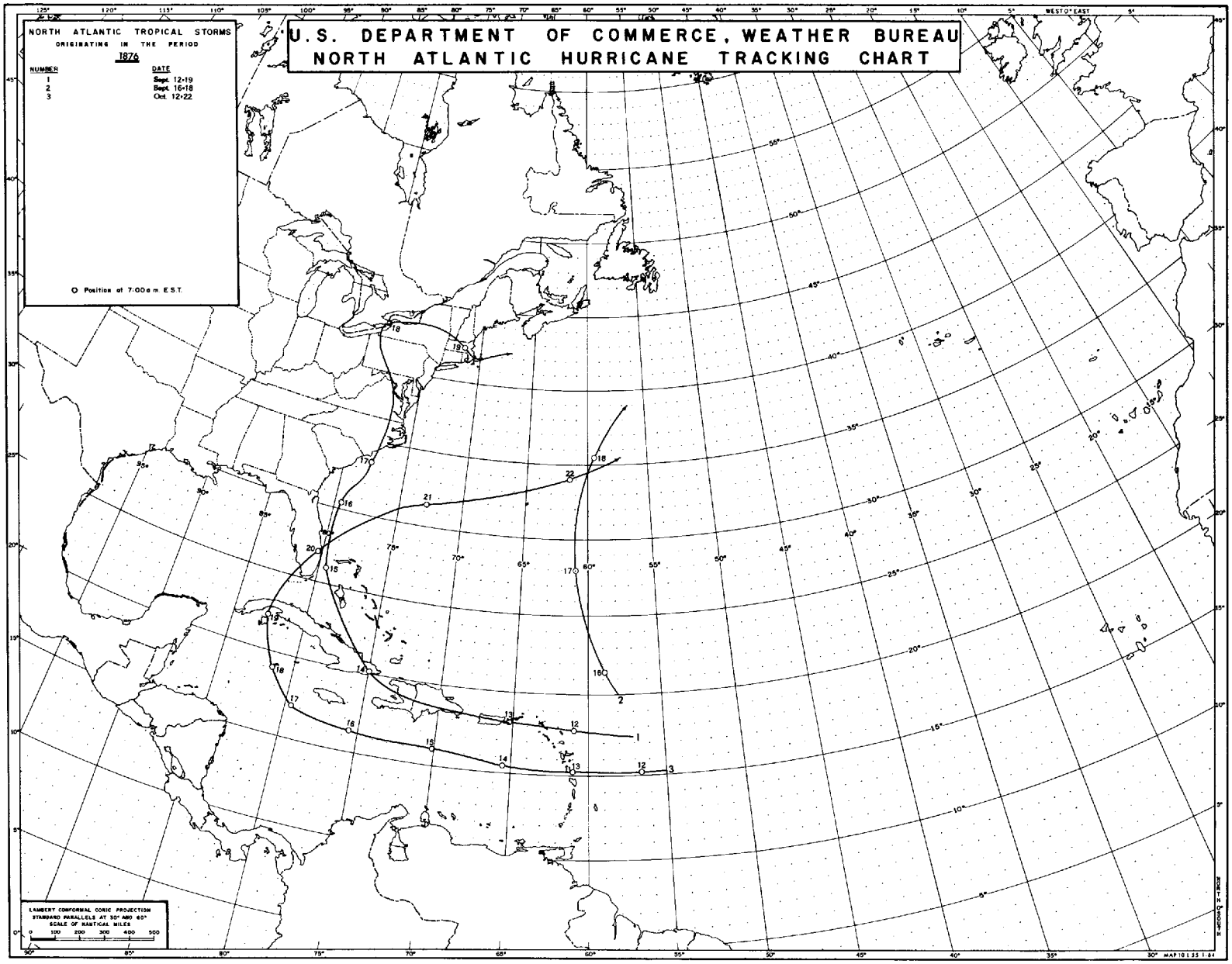
U.S. DEPARTMENT OF COMMERCE, WEATHER BUREAU
NORTH ATLANTIC HURRICANE TRACKING CHART
NORTH ATLANTIC TROPICAL STORMS
ORIGINATING IN THE PERIOD
1876
NUMBER
DATE
1 Sept. 12-19
2 Sept. 16-18
3 Oct. 12-22
O Position at 7:00 a.m. E.S.T.
LAMBERT CONFORMAL CONIC PROJECTION
STANDARD PARALLELS AT 30° AND 60°
SCALE OF NAUTICAL MILES
0 100 200 300 400 500

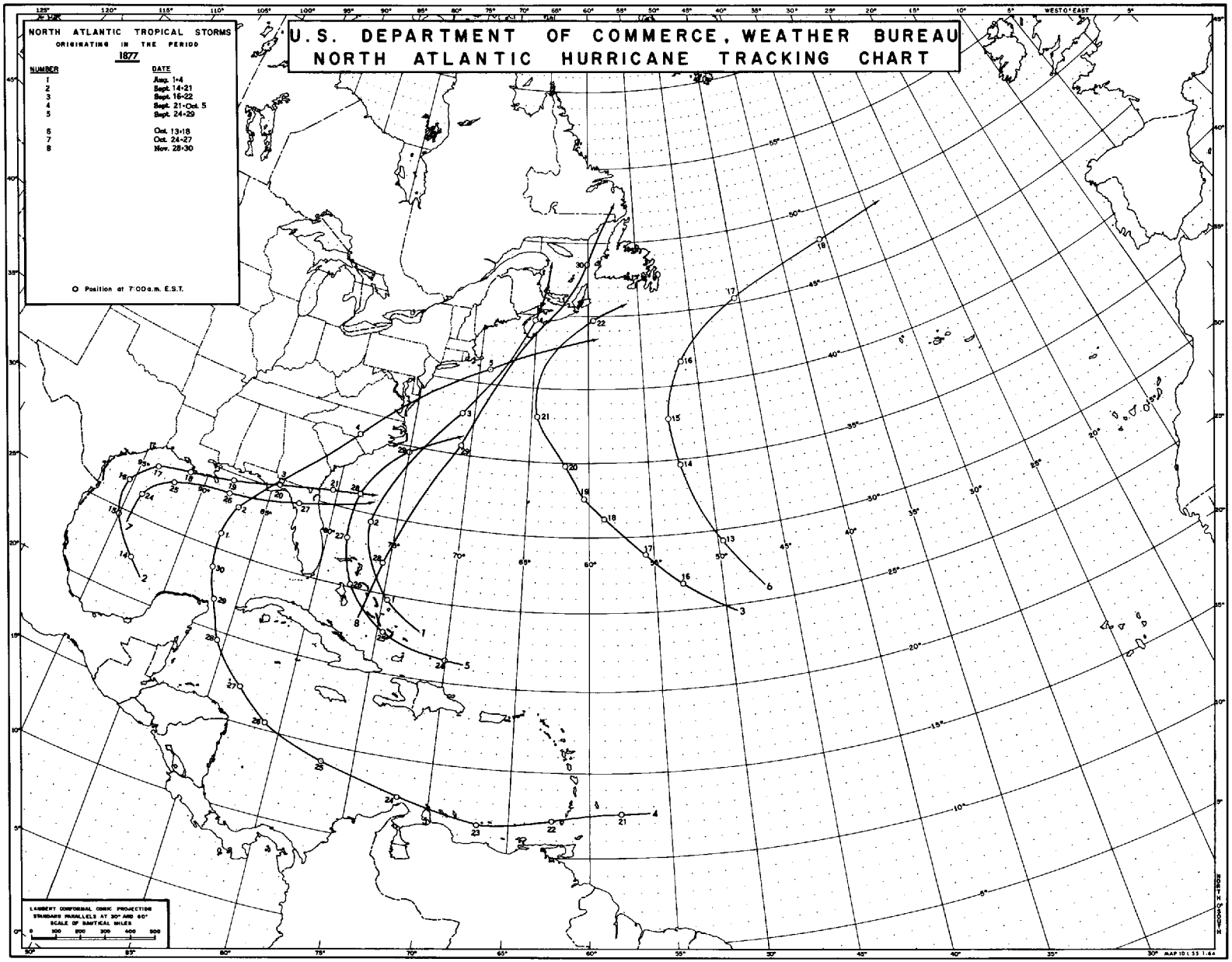
U.S. DEPARTMENT OF COMMERCE, WEATHER BUREAU
NORTH ATLANTIC HURRICANE TRACKING CHART
NORTH ATLANTIC TROPICAL STORMS
ORIGINATING IN THE PERIOD
1877
NUMBER
DATE
1 Aug. 1-4
2 Sept. 14-21
3 Sept. 16-22
4 Sept. 21-Oct. 5
5 Sept. 24-29
6 Oct. 13-18
7 Oct. 24-27
8 Nov. 28-30
O Position at 7:00 a.m. E.S.T.
LAMBERT CONFORMAL CONIC PROJECTION
STANDARD PARALLELS AT 30° AND 60°
SCALE OF NAUTICAL MILES
WEST 0° EAST

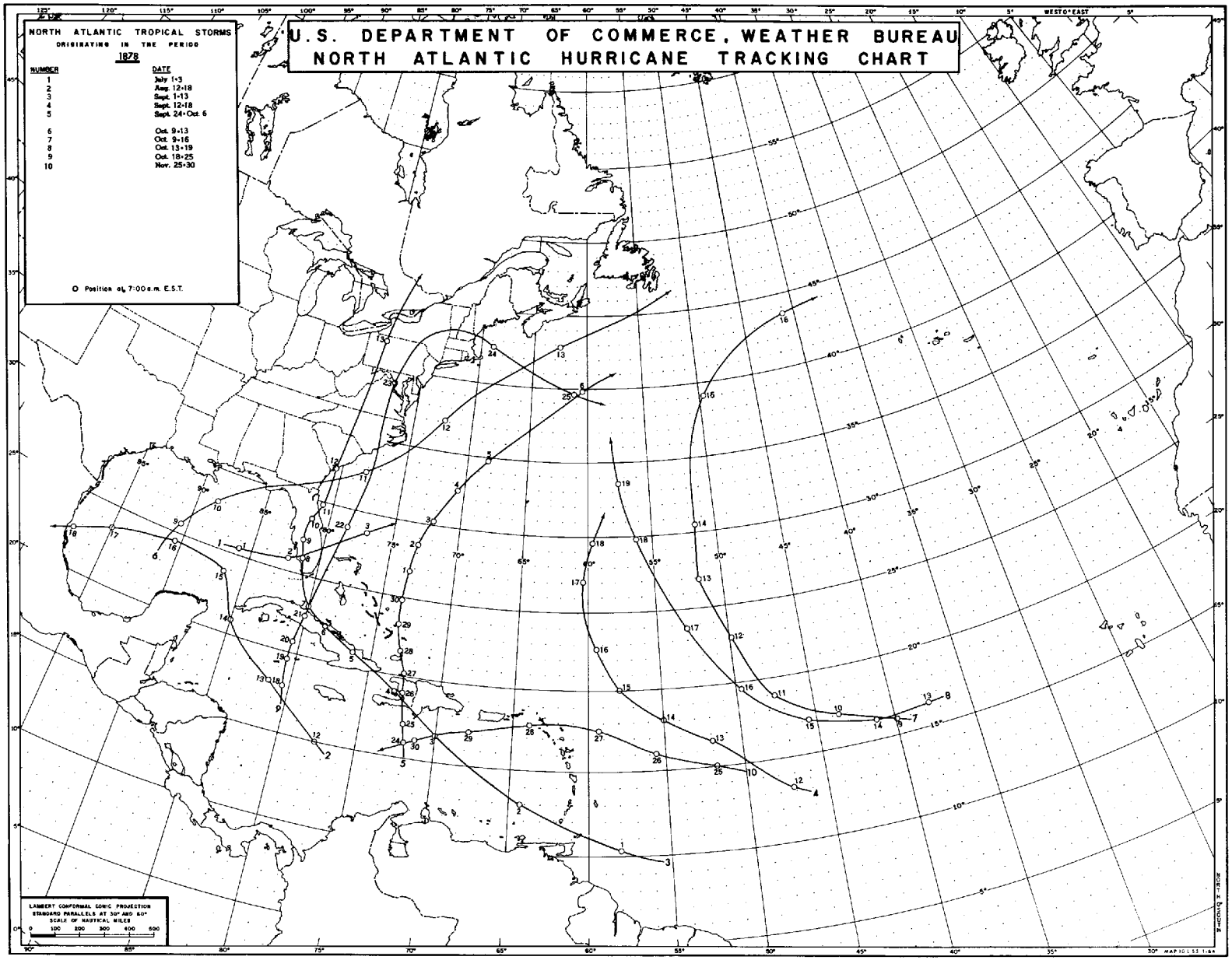
U.S. DEPARTMENT OF COMMERCE, WEATHER BUREAU
NORTH ATLANTIC HURRICANE TRACKING CHART
NORTH ATLANTIC TROPICAL STORMS
ORIGINATING IN THE PERIOD
1878
NUMBER DATE
1 July 1-3
2 Aug. 12-18
3 Sept. 1-13
4 Sept. 12-18
5 Sept. 24-Oct. 6
6 Oct. 9-13
7 Oct. 9-16
8 Oct. 13-19
9 Oct. 18-25
10 Nov. 25-30
O Position at 7:00 a.m. E.S.T.
LAMBERT CONFORMAL CONIC PROJECTION
STANDARD PARALLELS AT 30° AND 60°
SCALE OF NAUTICAL MILES
0 100 200 300 400 500
WEST 0° EAST

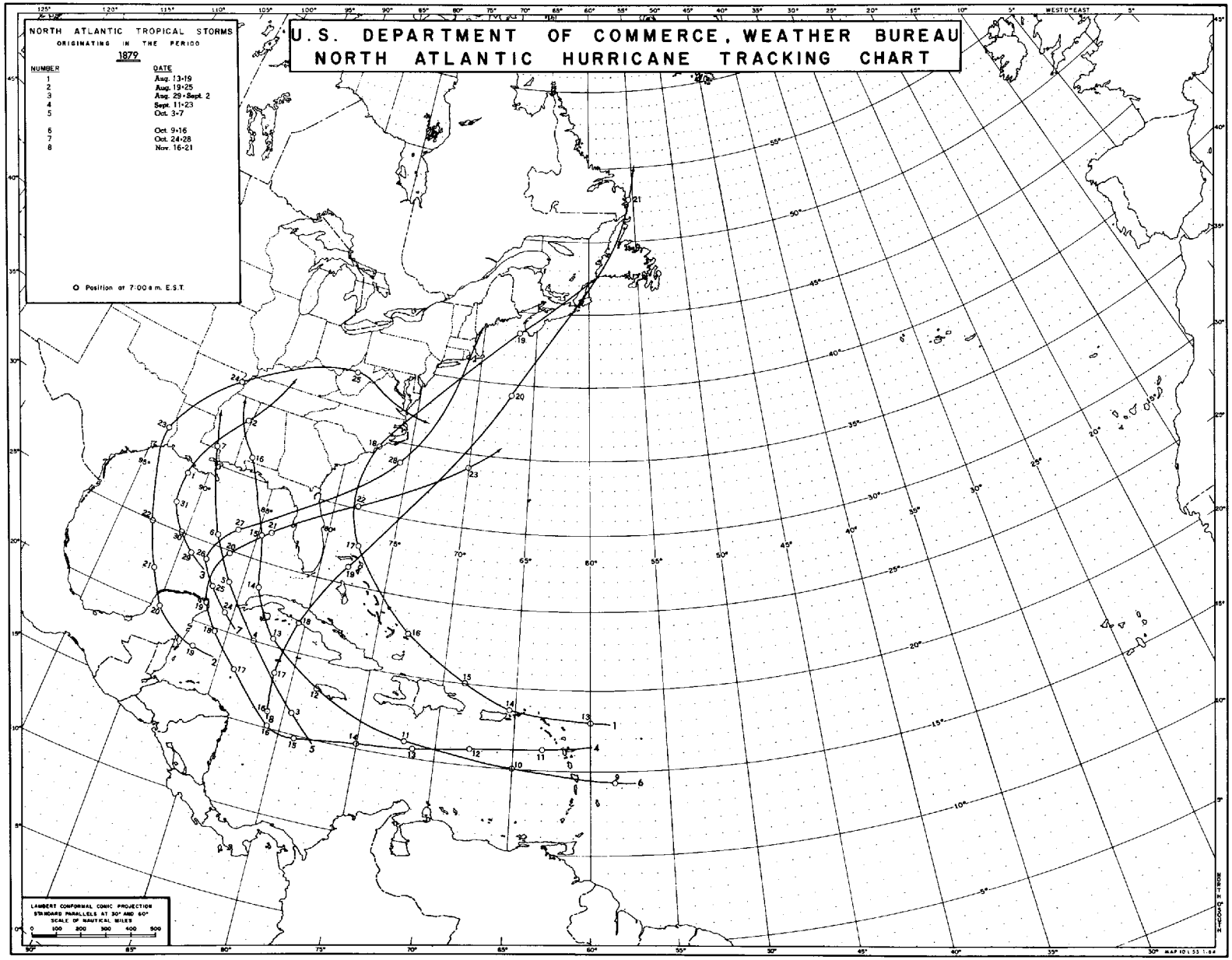
U.S. DEPARTMENT OF COMMERCE, WEATHER BUREAU
NORTH ATLANTIC HURRICANE TRACKING CHART
NORTH ATLANTIC TROPICAL STORMS
ORIGINATING IN THE PERIOD
1879
NUMBER
DATE
1 Aug. 13-19
2 Aug. 19-25
3 Aug. 29-Sept. 2
4 Sept. 11-23
5 Oct. 3-7
6 Oct. 9-16
7 Oct. 24-28
8 Nov. 16-21
O Position at 7:00 a.m. E.S.T.
LAMBERT CONFORMAL CONIC PROJECTION
STANDARD PARALLELS AT 30° AND 60°
SCALE OF NAUTICAL MILES
0 100 200 300 400 500
WEST 0° EAST

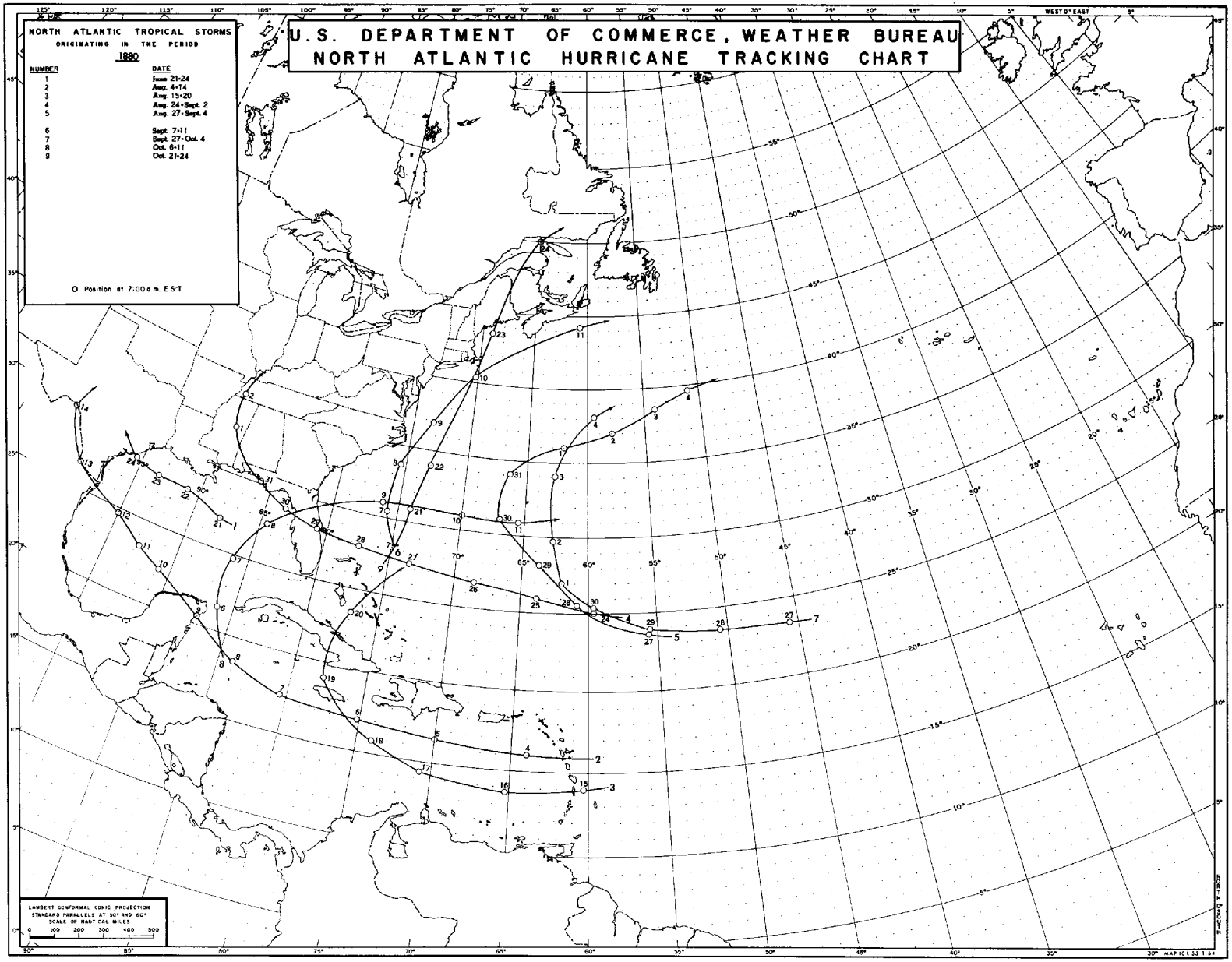
U.S. DEPARTMENT OF COMMERCE, WEATHER BUREAU
NORTH ATLANTIC HURRICANE TRACKING CHART
NORTH ATLANTIC TROPICAL STORMS
ORIGINATING IN THE PERIOD
1880
NUMBER DATE
1 June 21-24
2 Aug. 4-14
3 Aug. 15-20
4 Aug. 24-Sept. 2
5 Aug. 27-Sept. 4
6 Sept. 7-11
7 Sept. 27-Oct. 4
8 Oct. 6-11
9 Oct. 21-24
O Position at 7:00 a.m. E.S.T.
LAMBERT CONFORMAL CONIC PROJECTION
STANDARD PARALLELS AT 30° AND 60°
SCALE OF NAUTICAL MILES
0 100 200 300 400 500
WEST 0° EAST

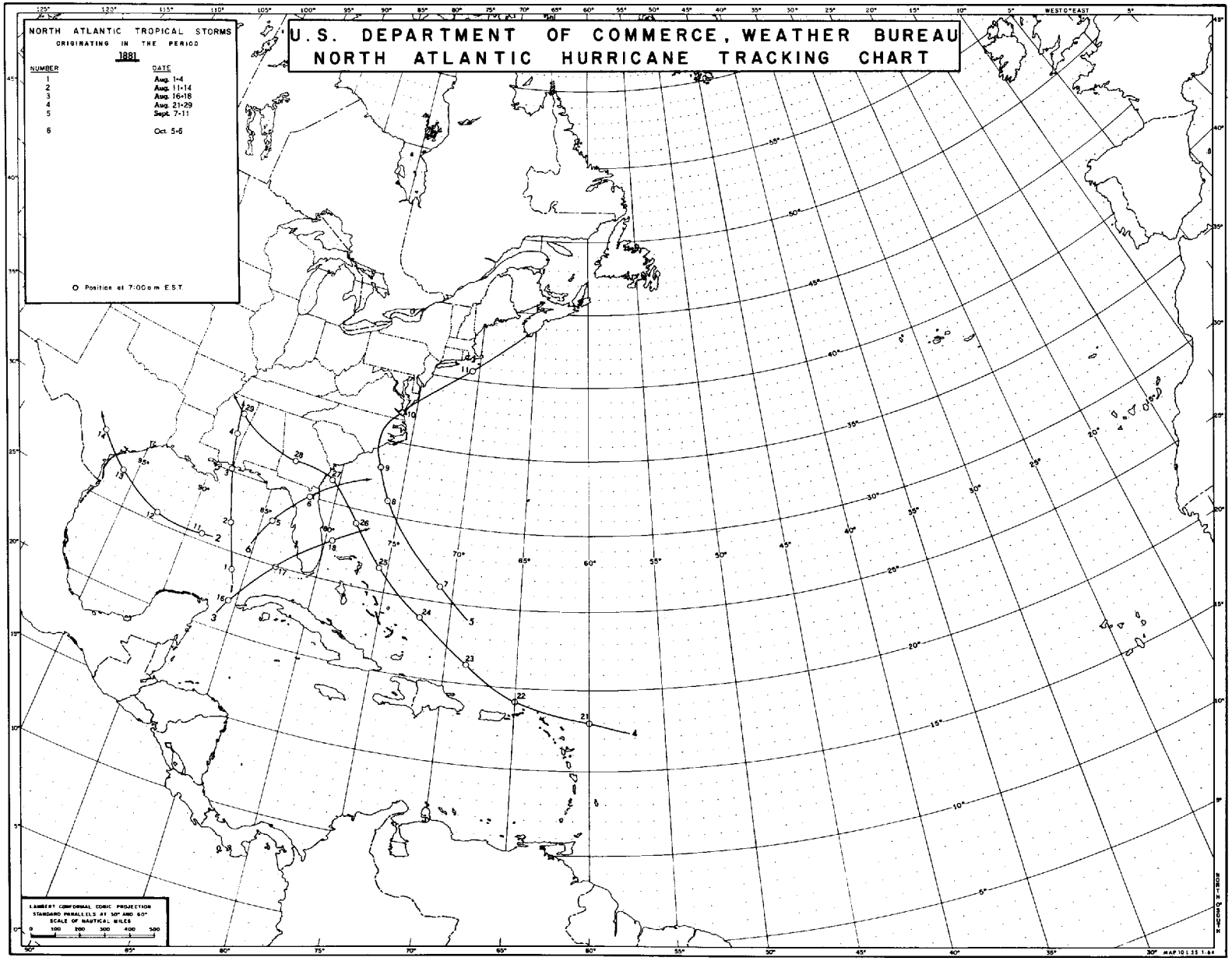
U.S. DEPARTMENT OF COMMERCE, WEATHER BUREAU
NORTH ATLANTIC HURRICANE TRACKING CHART
NORTH ATLANTIC TROPICAL STORMS
ORIGINATING IN THE PERIOD
1881
NUMBER DATE
1 Aug. 1-4
2 Aug. 11-14
3 Aug. 16-18
4 Aug. 21-29
5 Sept. 7-11
6 Oct. 5-6
O Position at 7:00 a.m. E.S.T.
LAMBERT CONFORMAL CONIC PROJECTION
STANDARD PARALLELS AT 30° AND 60°
SCALE OF NAUTICAL MILES
0 100 200 300 400 500
WEST 0° EAST

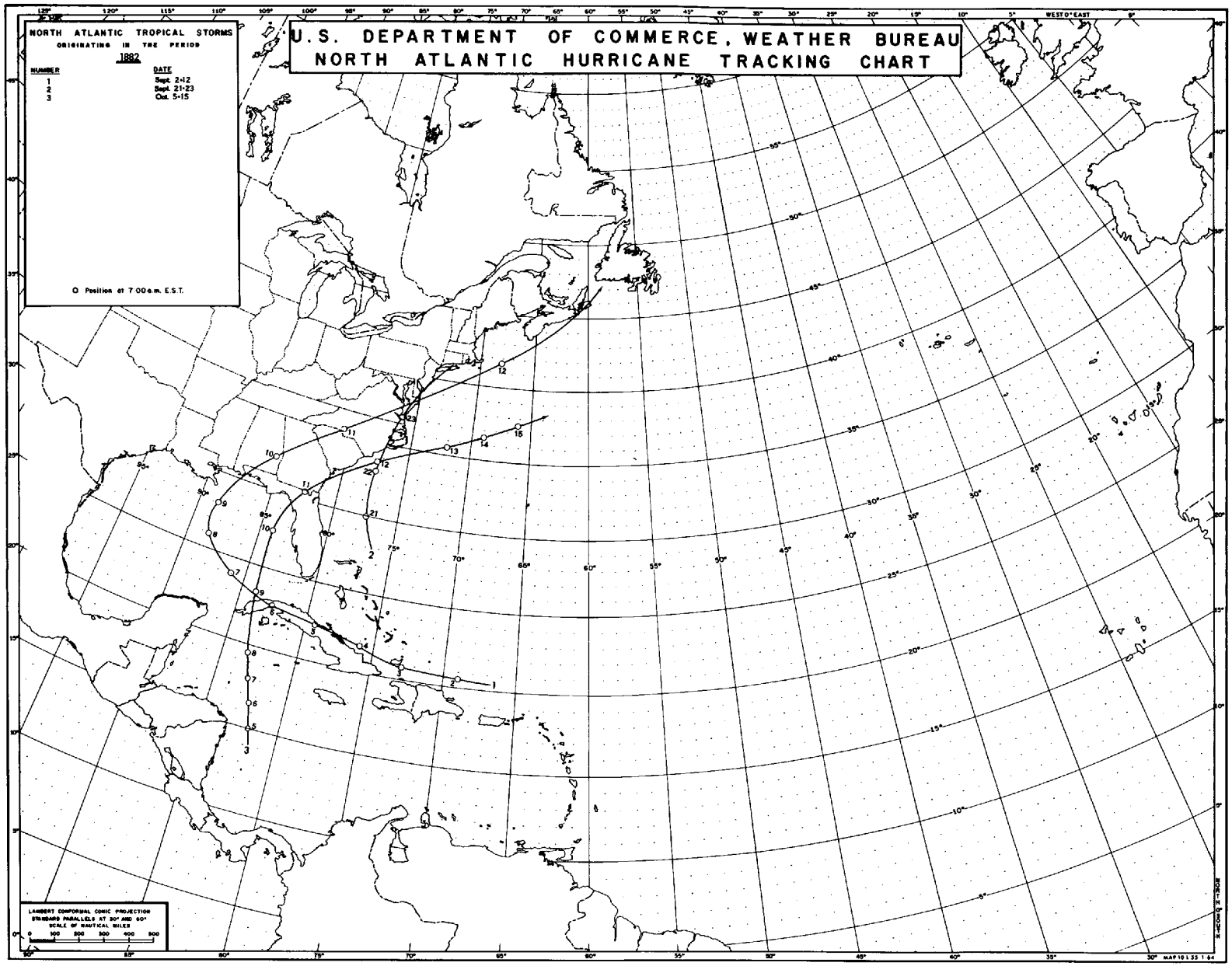
U.S. DEPARTMENT OF COMMERCE, WEATHER BUREAU
NORTH ATLANTIC HURRICANE TRACKING CHART
NORTH ATLANTIC TROPICAL STORMS
ORIGINATING IN THE PERIOD
1882
NUMBER
DATE
1 Sept. 2-12
2 Sept. 21-23
3 Oct. 5-15
O Position at 7:00 a.m. E.S.T.
LAMBERT CONFORMAL CONIC PROJECTION
STANDARD PARALLELS AT 30° AND 60°
SCALE OF NAUTICAL MILES
0 100 200 300 400 500

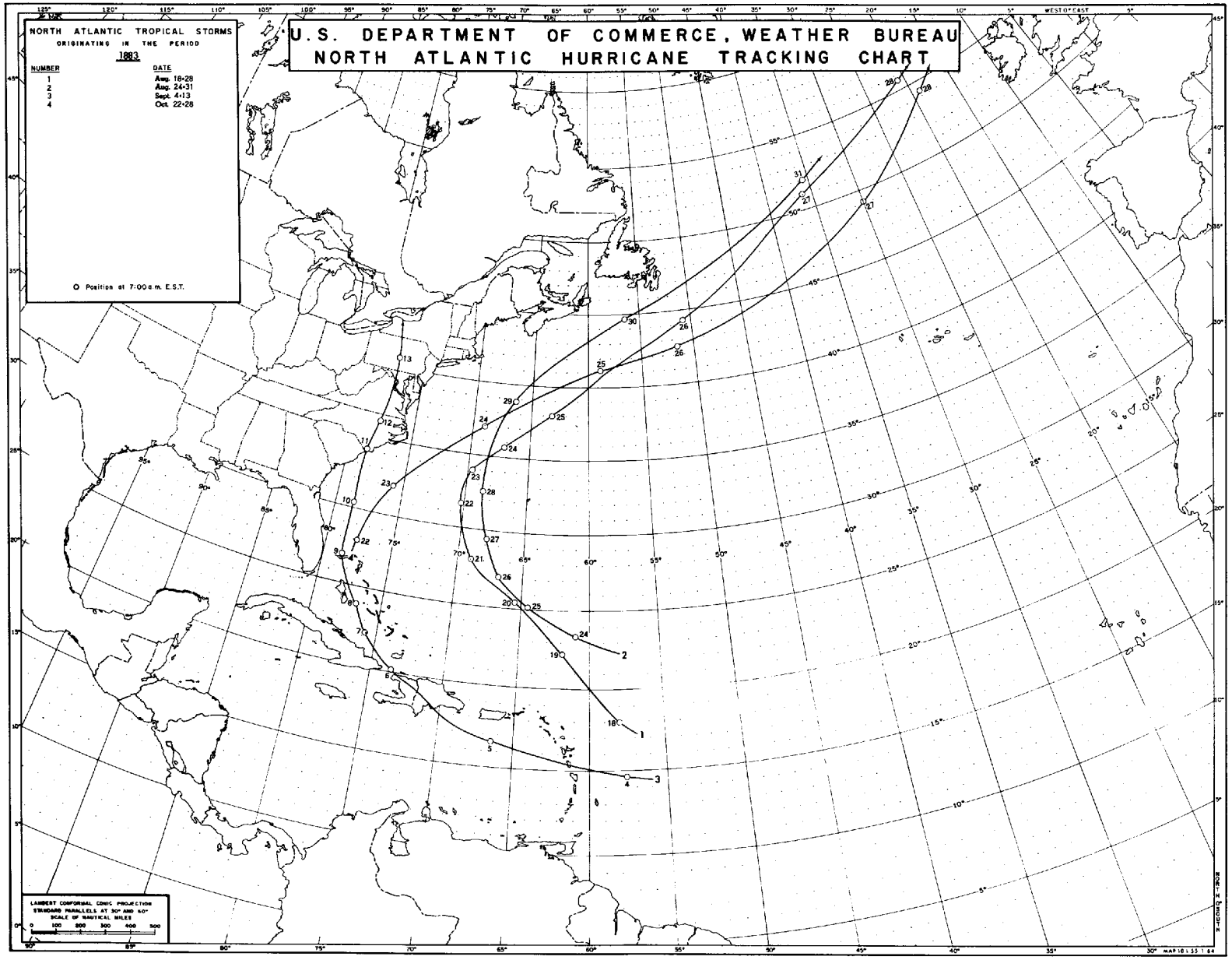
U.S. DEPARTMENT OF COMMERCE, WEATHER BUREAU
NORTH ATLANTIC HURRICANE TRACKING CHART
NORTH ATLANTIC TROPICAL STORMS
ORIGINATING IN THE PERIOD
1883
NUMBER
DATE
1 Aug. 18-28
2 Aug. 24-31
3 Sept. 4-13
4 Oct. 22-28
O Position at 7:00 a.m. E.S.T.
LAMBERT CONFORMAL CONIC PROJECTION
STANDARD PARALLELS AT 30° AND 60°
SCALE OF NAUTICAL MILES
0 100 200 300 400 500

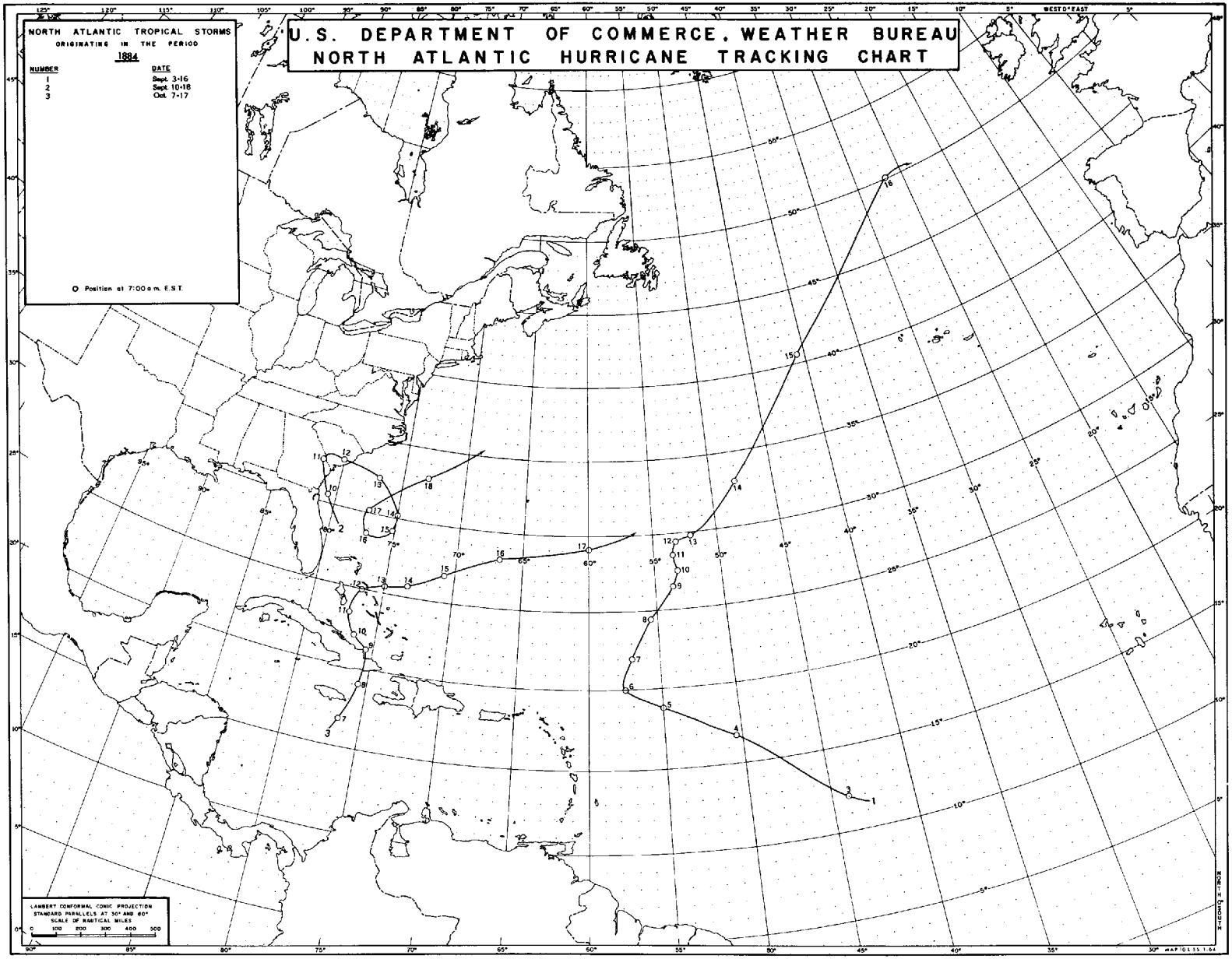
U.S. DEPARTMENT OF COMMERCE, WEATHER BUREAU
NORTH ATLANTIC HURRICANE TRACKING CHART
NORTH ATLANTIC TROPICAL STORMS
ORIGINATING IN THE PERIOD
1884
NUMBER DATE
1 Sept. 3-16
2 Sept. 10-18
3 Oct. 7-17
O Position at 7:00 a.m. E.S.T.
LAMBERT CONFORMAL CONIC PROJECTION
STANDARD PARALLELS AT 30° AND 60°
SCALE OF NAUTICAL MILES
0 100 200 300 400 500
WEST 0° EAST

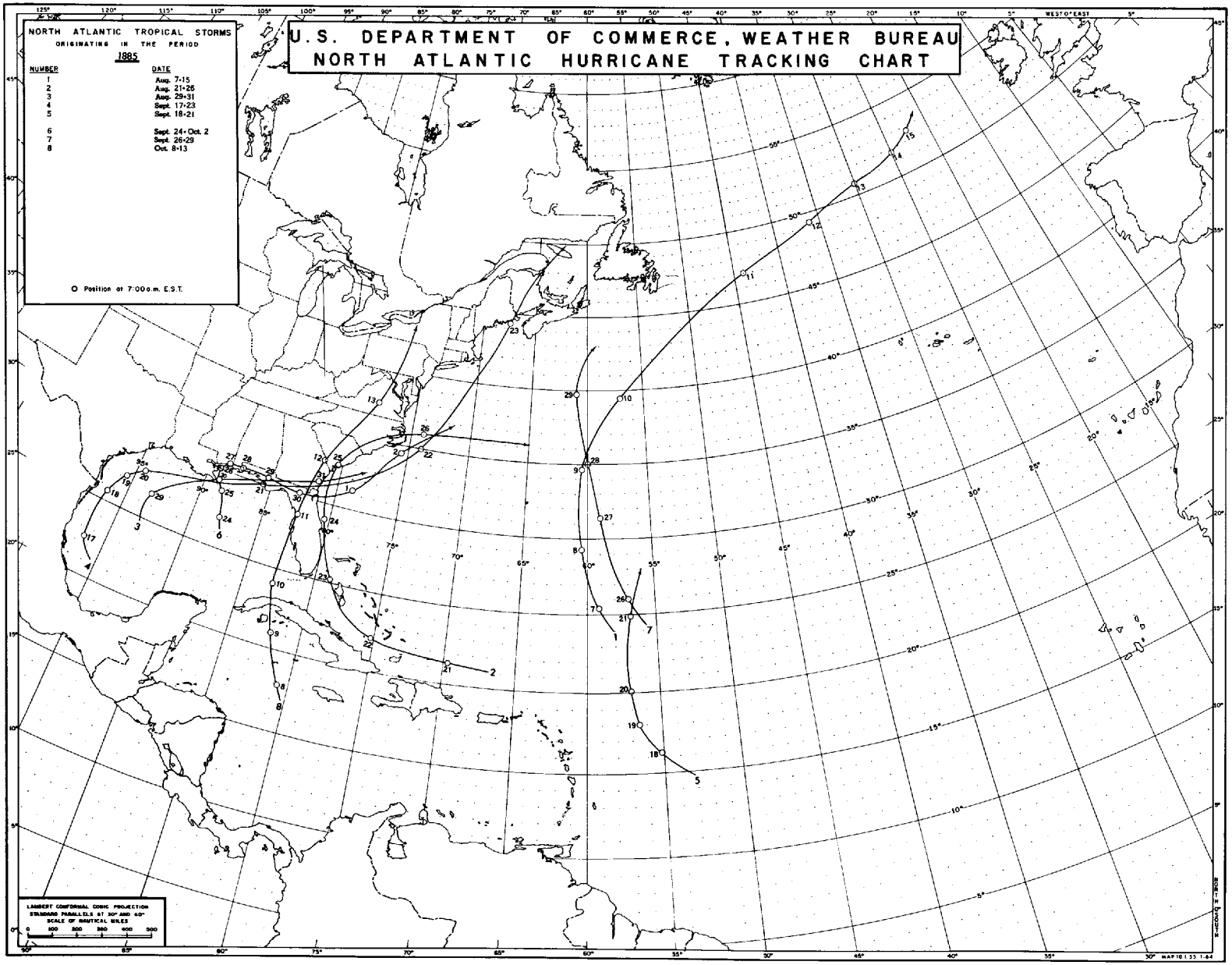
U.S. DEPARTMENT OF COMMERCE, WEATHER BUREAU
NORTH ATLANTIC HURRICANE TRACKING CHART
NORTH ATLANTIC TROPICAL STORMS
ORIGINATING IN THE PERIOD
1885
NUMBER DATE
1 Aug. 7-15
2 Aug. 21-26
3 Aug. 29-31
4 Sept. 17-23
5 Sept. 18-21
6 Sept. 24-Oct. 2
7 Sept. 26-29
8 Oct. 8-13
O Position at 7:00 a.m. E.S.T.
LAMBERT CONFORMAL CONIC PROJECTION
STANDARD PARALLELS AT 30° AND 60°
SCALE OF NAUTICAL MILES
0 100 200 300 400 500