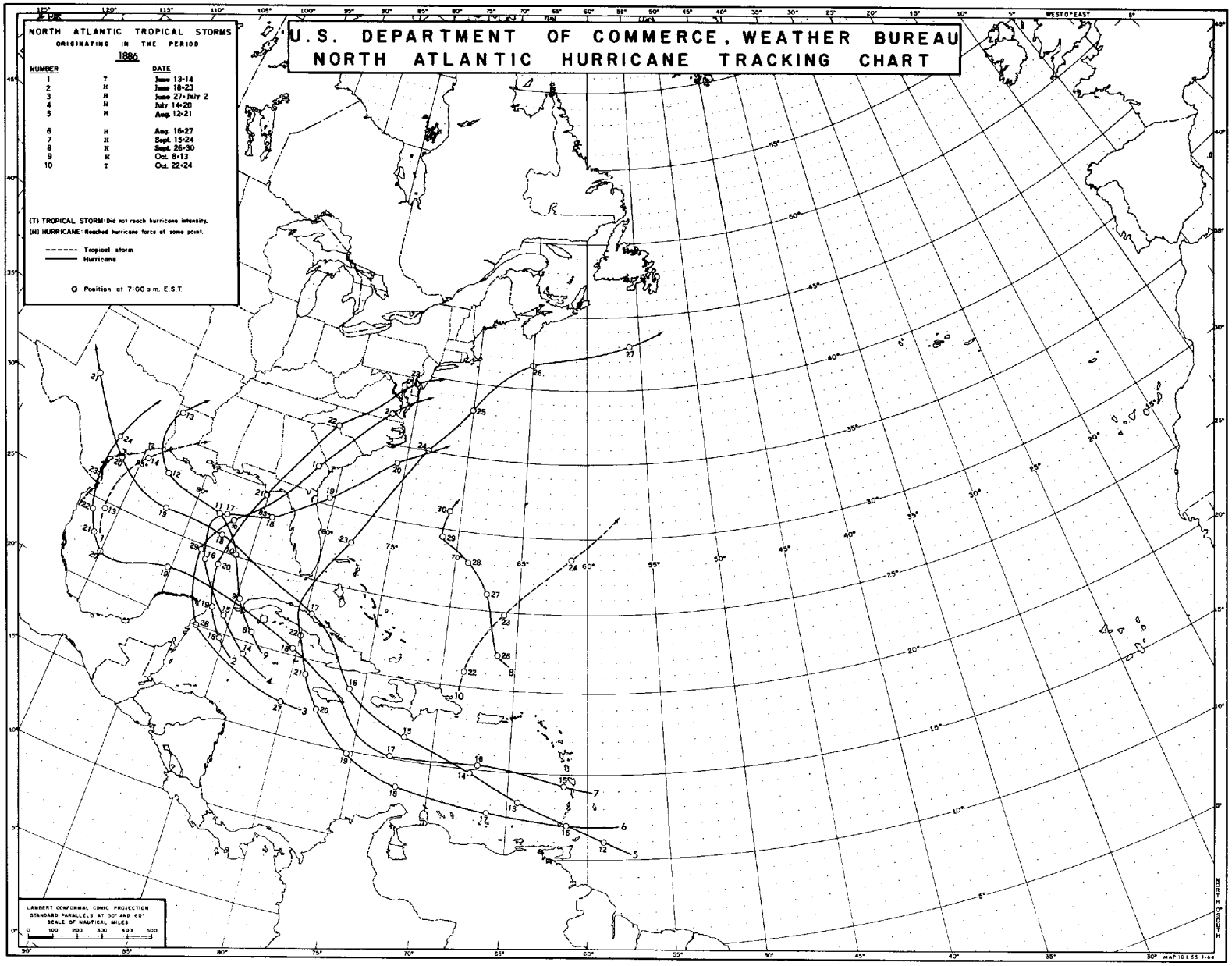
U.S. DEPARTMENT OF COMMERCE, WEATHER BUREAU
NORTH ATLANTIC HURRICANE TRACKING CHART
NORTH ATLANTIC TROPICAL STORMS
ORIGINATING IN THE PERIOD
1886
NUMBER DATE
1 T June 13-14
2 H June 18-23
3 H June 27-July 2
4 H July 14-20
5 H Aug. 12-21
6 H Aug. 16-27
7 H Sept. 15-24
8 H Sept. 26-30
9 H Oct. 8-13
10 T Oct. 22-24
(T) TROPICAL STORM: Did not reach hurricane intensity.
(H) HURRICANE: Reached hurricane force at some point.
Tropical storm
Hurricane
Position at 7:00 a.m. E.S.T.
LAMBERT CONFORMAL CONIC PROJECTION
STANDARD PARALLELS AT 30° AND 60°
SCALE OF NAUTICAL MILES
0 100 200 300 400 500
WEST 0° EAST
NORTH 0° SOUTH

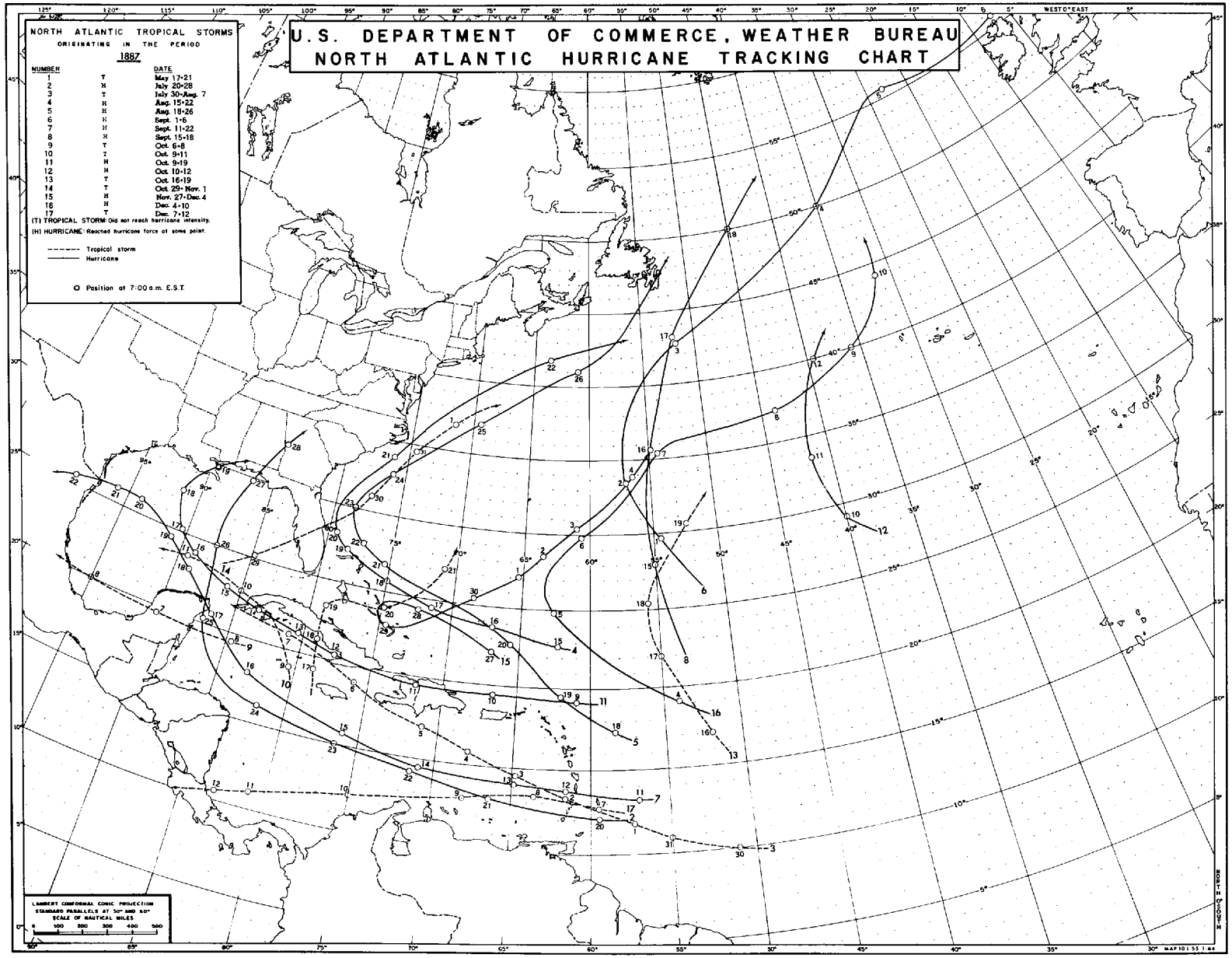
U.S. DEPARTMENT OF COMMERCE, WEATHER BUREAU
NORTH ATLANTIC HURRICANE TRACKING CHART
NORTH ATLANTIC TROPICAL STORMS
ORIGINATING IN THE PERIOD
1887
NUMBER DATE
1 T May 17-21
2 H July 20-28
3 T July 30-Aug. 7
4 H Aug. 15-22
5 H Aug. 18-26
6 H Sept. 1-6
7 H Sept. 11-22
8 H Sept. 15-18
9 T Oct. 6-8
10 T Oct. 9-11
11 H Oct. 9-19
12 H Oct. 10-12
13 T Oct. 16-19
14 T Oct. 29-Nov. 1
15 H Nov. 27-Dec. 4
16 H Dec. 4-10
17 T Dec. 7-12
(T) TROPICAL STORM: Did not reach hurricane intensity.
(H) HURRICANE: Reached hurricane force at some point.
Tropical storm
Hurricane
Position at 7:00 a.m. E.S.T.
LAMBERT CONFORMAL CONIC PROJECTION
STANDARD PARALLELS AT 30° AND 60°
SCALE OF NAUTICAL MILES
0 100 200 300 400 500

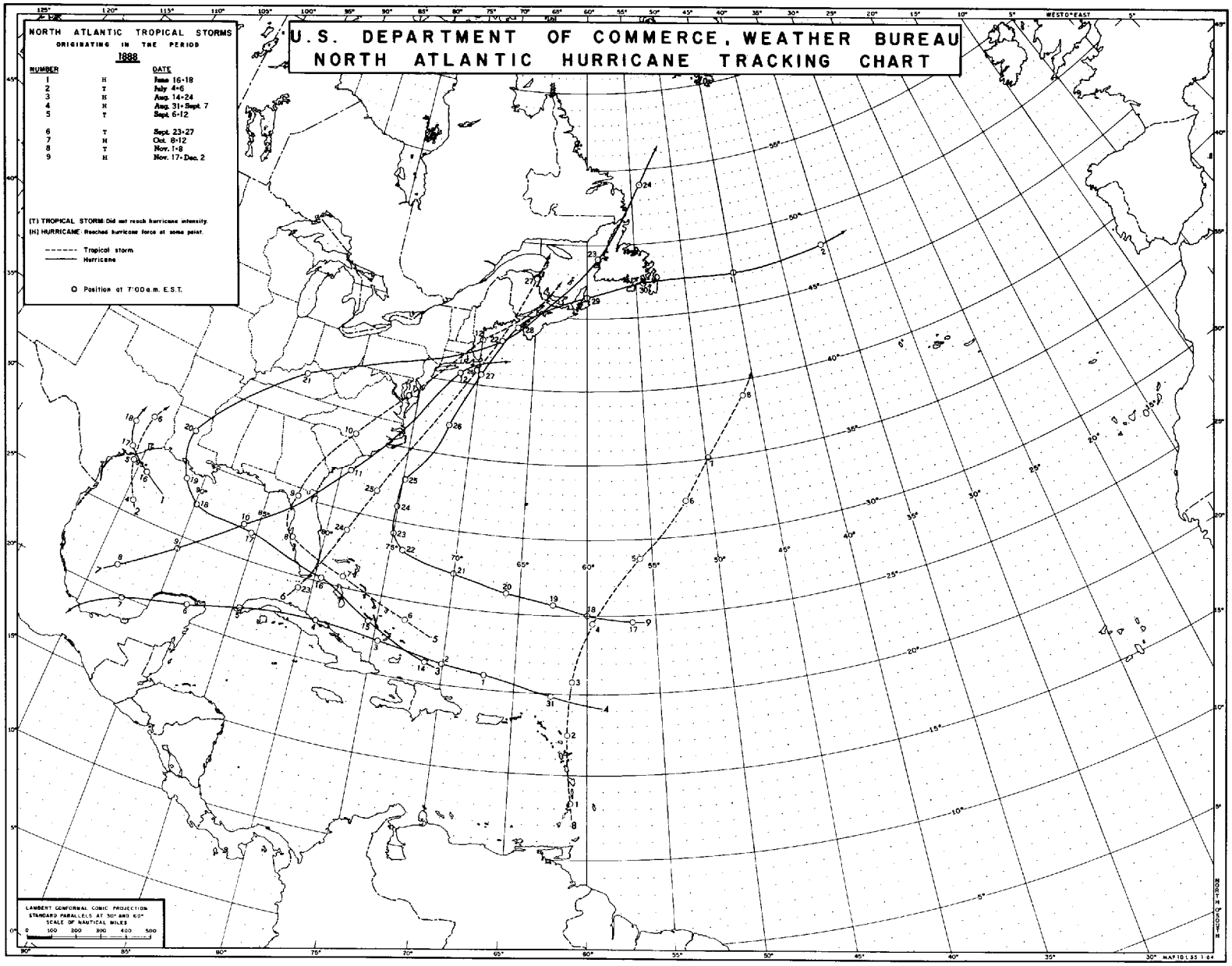
U.S. DEPARTMENT OF COMMERCE, WEATHER BUREAU
NORTH ATLANTIC HURRICANE TRACKING CHART
NORTH ATLANTIC TROPICAL STORMS
ORIGINATING IN THE PERIOD
1888
NUMBER DATE
1 H June 16-18
2 T July 4-6
3 H Aug. 14-24
4 H Aug. 31-Sept. 7
5 T Sept. 6-12
6 T Sept. 23-27
7 H Oct. 8-12
8 T Nov. 1-8
9 H Nov. 17-Dec. 2
(T) TROPICAL STORM: Did not reach hurricane intensity.
(H) HURRICANE: Reached hurricane force at some point.
Tropical storm
Hurricane
O Position at 7:00 a.m. E.S.T.
LAMBERT CONFORMAL CONIC PROJECTION
STANDARD PARALLELS AT 30° AND 60°
SCALE OF NAUTICAL MILES
0 100 200 300 400 500
WEST 0° EAST
MAP 10 L 55 1-64

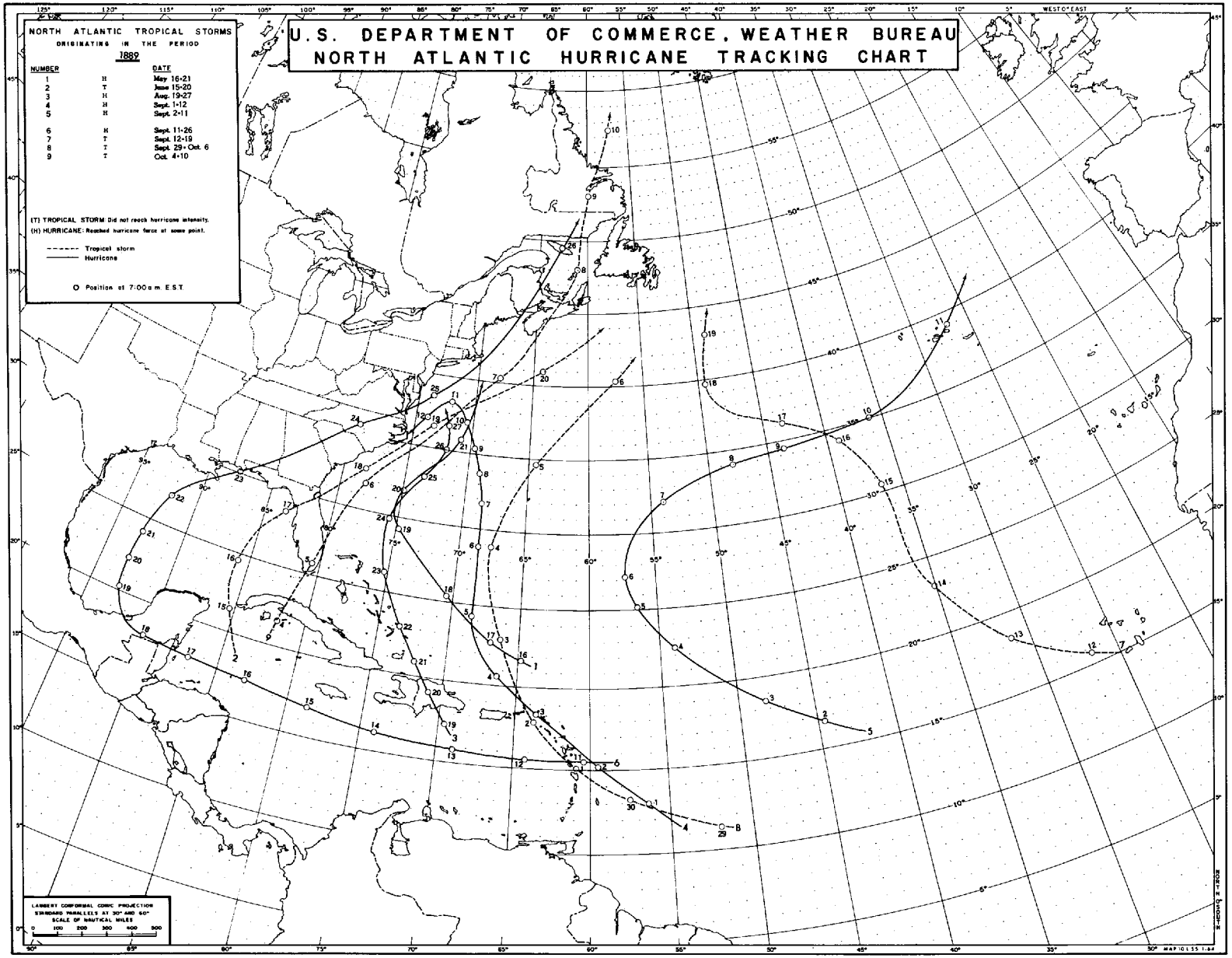
U.S. DEPARTMENT OF COMMERCE, WEATHER BUREAU
NORTH ATLANTIC HURRICANE TRACKING CHART
NORTH ATLANTIC TROPICAL STORMS
ORIGINATING IN THE PERIOD
1889
NUMBER
DATE
1 H May 16-21
2 T June 15-20
3 H Aug. 19-27
4 H Sept. 1-12
5 H Sept. 2-11
6 H Sept. 11-26
7 T Sept. 12-19
8 T Sept. 29-Oct. 6
9 T Oct. 4-10
(T) TROPICAL STORM: Did not reach hurricane intensity.
(H) HURRICANE: Reached hurricane force at some point.
Tropical storm
Hurricane
O Position at 7:00 a.m. E.S.T.
LAMBERT CONFORMAL CONIC PROJECTION
STANDARD PARALLELS AT 30° AND 60°
SCALE OF NAUTICAL MILES
0 100 200 300 400 500
WEST 0° EAST

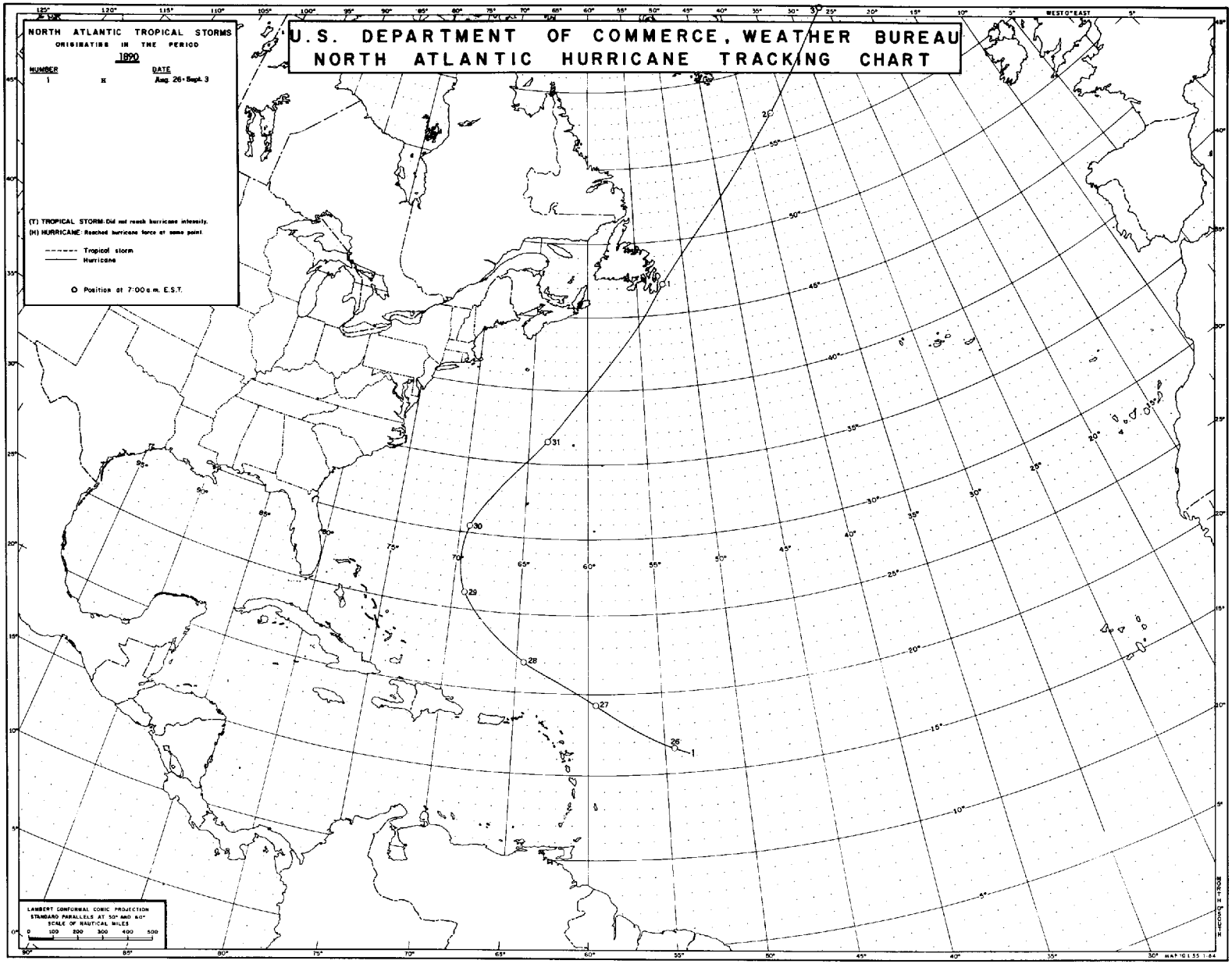
U.S. DEPARTMENT OF COMMERCE, WEATHER BUREAU
NORTH ATLANTIC HURRICANE TRACKING CHART
NORTH ATLANTIC TROPICAL STORMS
ORIGINATING IN THE PERIOD
1890
NUMBER
DATE
1
Aug. 26 - Sept. 3
(T) TROPICAL STORM: Did not reach hurricane intensity.
(H) HURRICANE: Reached hurricane force at some point.
Tropical storm
Hurricane
Position at 7:00 a.m. E.S.T.
LAMBERT CONFORMAL CONIC PROJECTION
STANDARD PARALLELS AT 30° AND 60°
SCALE OF NAUTICAL MILES
0 100 200 300 400 500
WEST 0° EAST

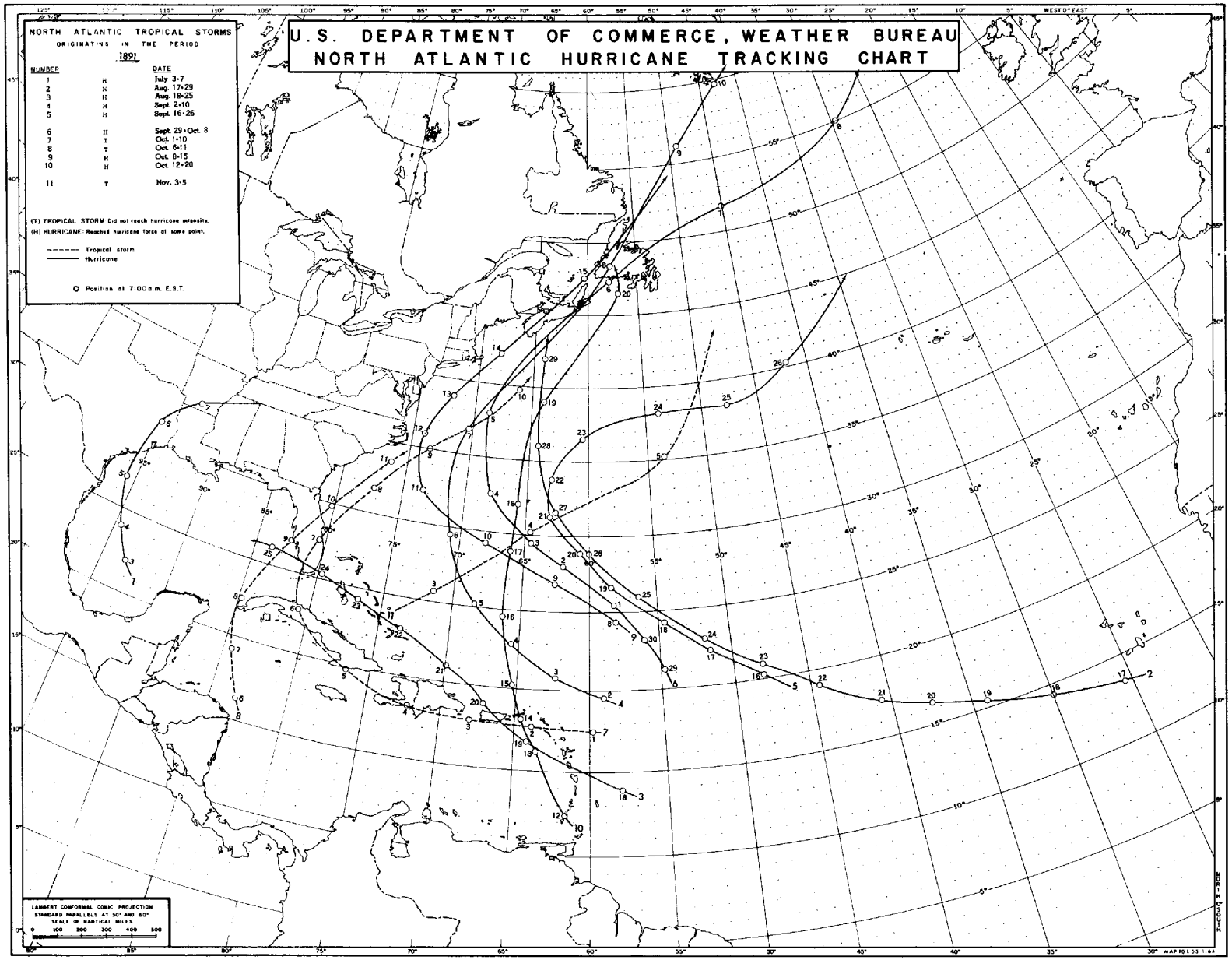
U.S. DEPARTMENT OF COMMERCE, WEATHER BUREAU
NORTH ATLANTIC HURRICANE TRACKING CHART
NORTH ATLANTIC TROPICAL STORMS
ORIGINATING IN THE PERIOD
1891
NUMBER
DATE
1 H July 3-7
2 H Aug. 17-29
3 H Aug. 18-25
4 H Sept. 2-10
5 H Sept. 16-26
6 H Sept. 29-Oct. 8
7 T Oct. 1-10
8 T Oct. 6-11
9 H Oct. 8-15
10 H Oct. 12-20
11 T Nov. 3-5
(T) TROPICAL STORM Did not reach hurricane intensity.
(H) HURRICANE Reached hurricane force at some point.
Tropical storm
Hurricane
Position at 7:00 a.m. E.S.T.
LAMBERT CONFORMAL CONIC PROJECTION
STANDARD PARALLELS AT 30° AND 60°
SCALE OF NAUTICAL MILES
0 100 200 300 400 500
WEST 0° EAST

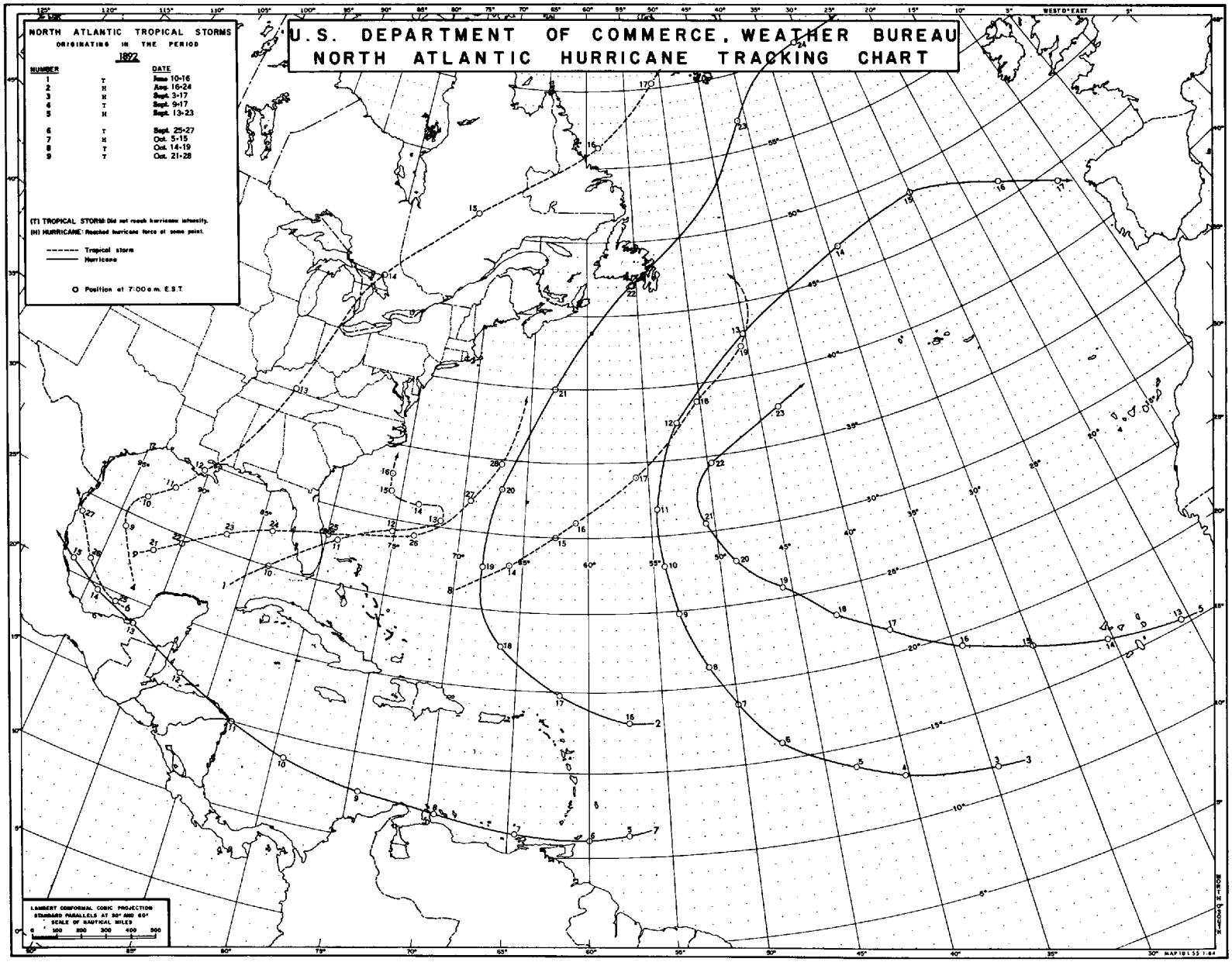
U.S. DEPARTMENT OF COMMERCE, WEATHER BUREAU
NORTH ATLANTIC HURRICANE TRACKING CHART
NORTH ATLANTIC TROPICAL STORMS
ORIGINATING IN THE PERIOD
1892
NUMBER
DATE
1 T Aug. 10-16
2 H Aug. 16-24
3 H Sept. 3-17
4 T Sept. 9-17
5 H Sept. 13-23
6 T Sept. 25-27
7 H Oct. 5-15
8 T Oct. 14-19
9 T Oct. 21-28
(T) TROPICAL STORM: Did not reach hurricane intensity.
(H) HURRICANE: Reached hurricane force at some point.
Tropical storm
Hurricane
Position at 7:00 a.m. E.S.T.
LAMBERT CONFORMAL CONIC PROJECTION
STANDARD PARALLELS AT 30° AND 60°
SCALE OF NAUTICAL MILES
WEST 0° EAST

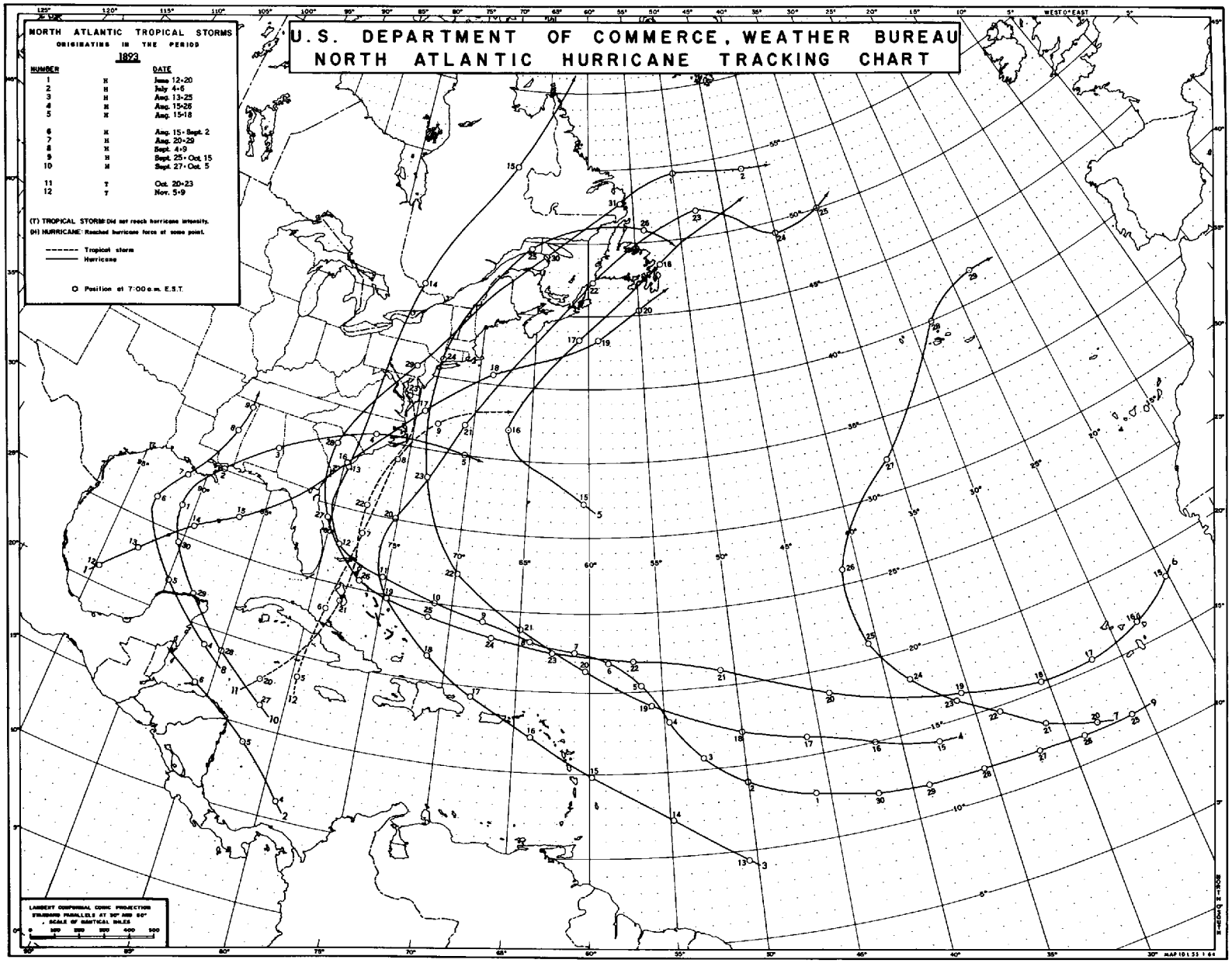
U.S. DEPARTMENT OF COMMERCE, WEATHER BUREAU
NORTH ATLANTIC HURRICANE TRACKING CHART
NORTH ATLANTIC TROPICAL STORMS
ORIGINATING IN THE PERIOD
1893
NUMBER
DATE
1 H June 12-20
2 H July 4-6
3 H Aug. 13-25
4 H Aug. 15-26
5 H Aug. 15-18
6 H Aug. 15-Sept. 2
7 H Aug. 20-29
8 H Sept. 4-9
9 H Sept. 25-Oct. 15
10 H Sept. 27-Oct. 5
11 T Oct. 20-23
12 T Nov. 5-9
(T) TROPICAL STORM: Did not reach hurricane intensity.
(H) HURRICANE: Reached hurricane force at some point.
Tropical storm
Hurricane
Position at 7:00 a.m. E.S.T.
WEST 0° EAST

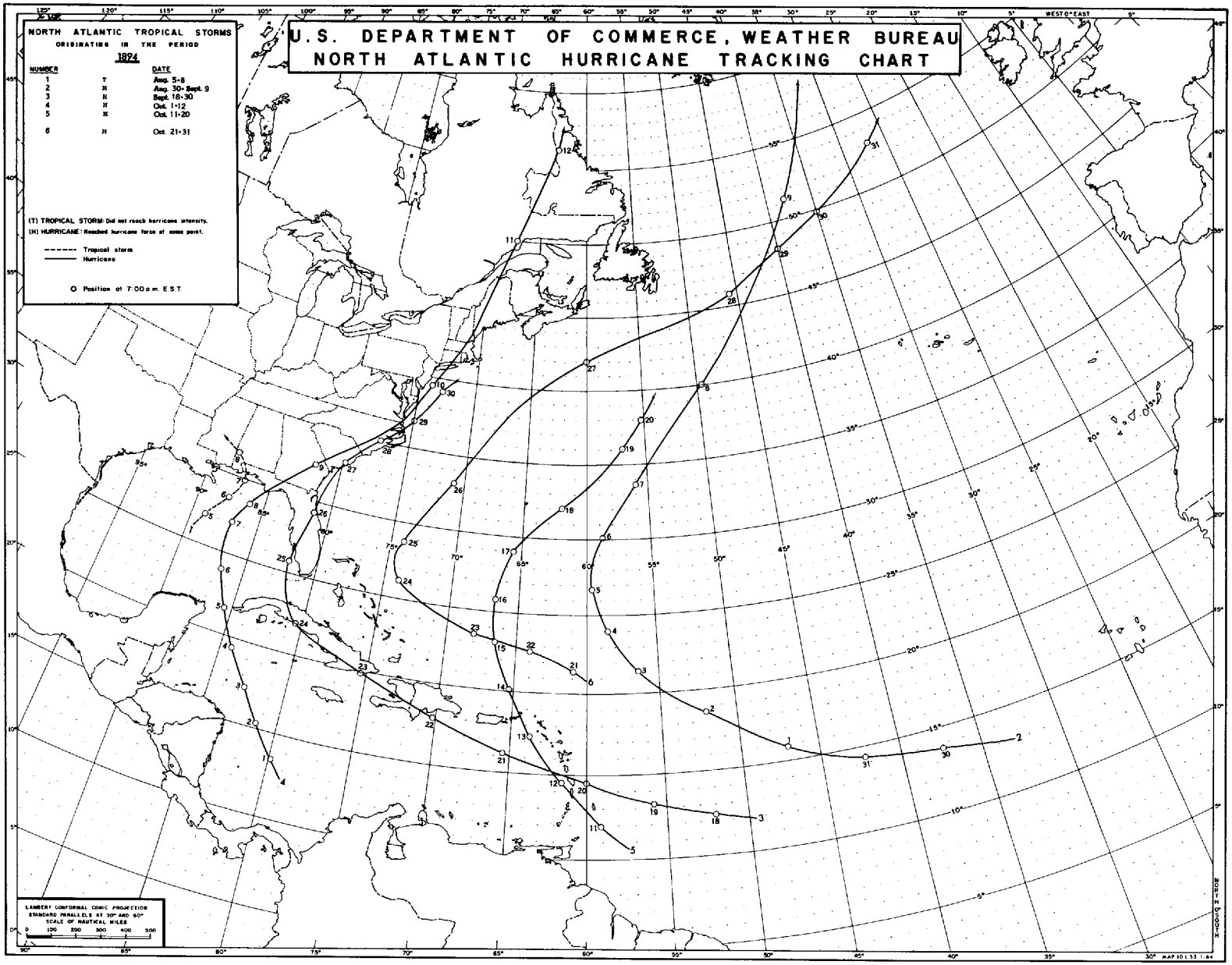
U.S. DEPARTMENT OF COMMERCE, WEATHER BUREAU
NORTH ATLANTIC HURRICANE TRACKING CHART
NORTH ATLANTIC TROPICAL STORMS
ORIGINATING IN THE PERIOD
1894
NUMBER
DATE
1 T Aug. 5-8
2 H Aug. 30-Sept. 9
3 H Sept. 16-30
4 H Oct. 1-12
5 H Oct. 11-20
6 H Oct. 21-31
(T) TROPICAL STORM: Did not reach hurricane intensity.
(H) HURRICANE: Reached hurricane force at some point.
Tropical storm
Hurricane
O Position at 7:00 a.m. E.S.T.
LAMBERT CONFORMAL CONIC PROJECTION
STANDARD PARALLELS AT 30° AND 60°
SCALE OF NAUTICAL MILES
0 100 200 300 400 500
WEST 0° EAST

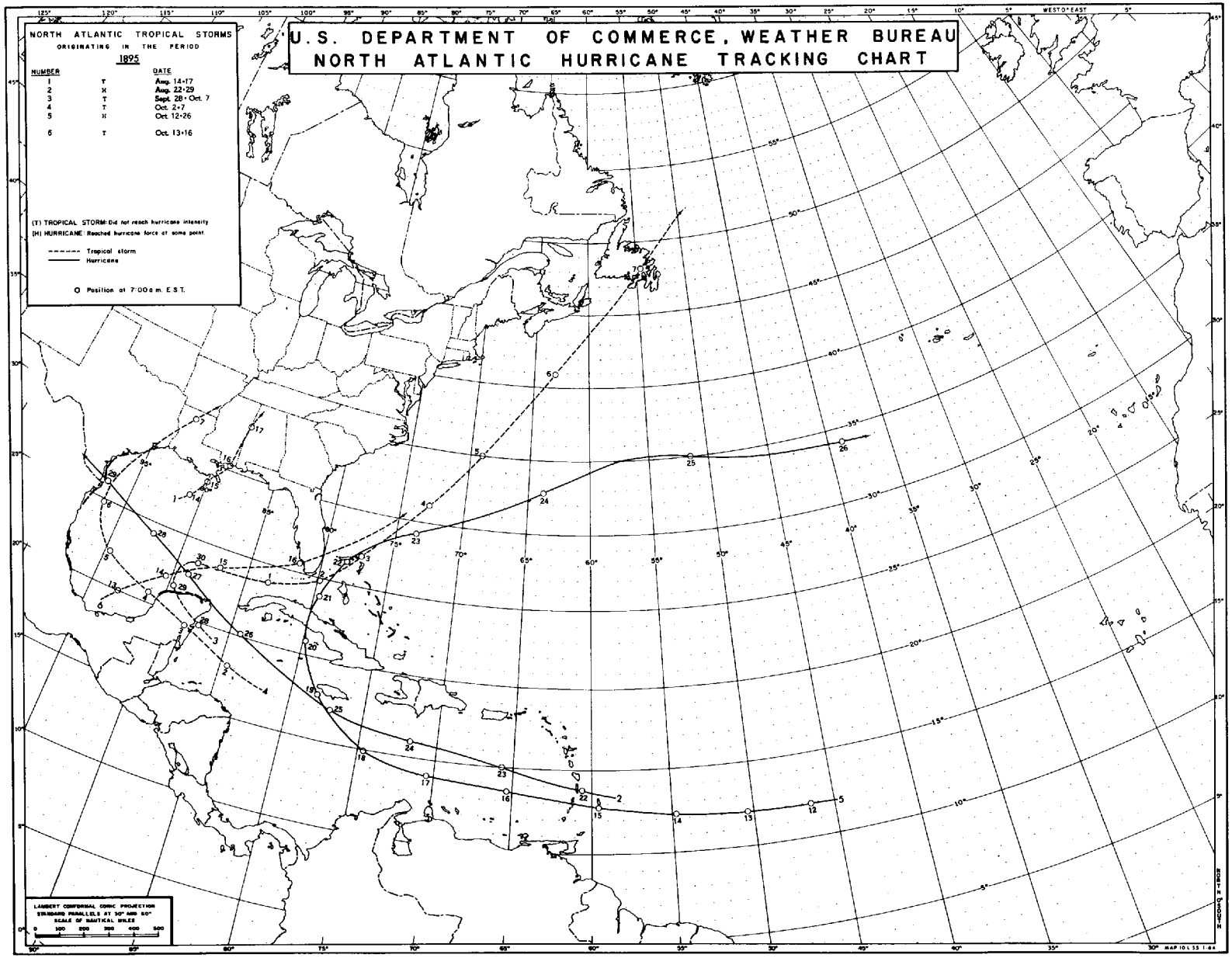
U.S. DEPARTMENT OF COMMERCE, WEATHER BUREAU
NORTH ATLANTIC HURRICANE TRACKING CHART
NORTH ATLANTIC TROPICAL STORMS
ORIGINATING IN THE PERIOD
1895
NUMBER
DATE
1 T Aug. 14-17
2 H Aug. 22-29
3 T Sept. 28-Oct. 7
4 T Oct. 2-7
5 H Oct. 12-26
6 T Oct. 13-16
(T) TROPICAL STORM: Did not reach hurricane intensity
(H) HURRICANE: Reached hurricane force at some point.
Tropical storm
Hurricane
O Position at 7:00 a.m. E.S.T.
LAMBERT CONFORMAL CONIC PROJECTION
STANDARD PARALLELS AT 30° AND 60°
SCALE OF NAUTICAL MILES
WEST 0° EAST

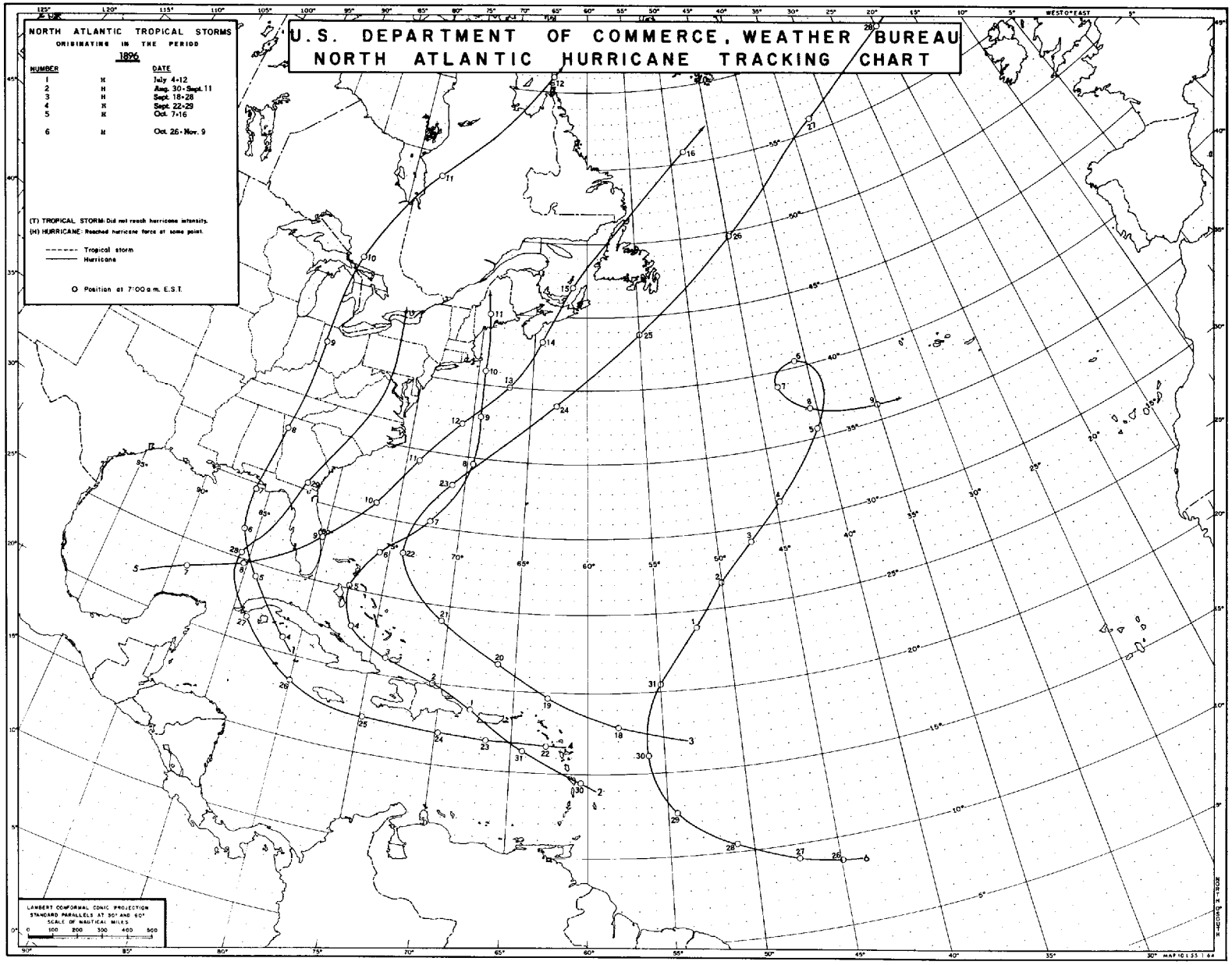
U.S. DEPARTMENT OF COMMERCE, WEATHER BUREAU
NORTH ATLANTIC HURRICANE TRACKING CHART
NORTH ATLANTIC TROPICAL STORMS
ORIGINATING IN THE PERIOD
1896
NUMBER DATE
1 H July 4-12
2 H Aug. 30-Sept. 11
3 H Sept. 18-28
4 H Sept. 22-29
5 H Oct. 7-16
6 H Oct. 26-Nov. 9
(T) TROPICAL STORM-Did not reach hurricane intensity.
(H) HURRICANE-Reached hurricane force at some point.
Tropical storm
Hurricane
O Position at 7:00 a.m. E.S.T.
LAMBERT CONFORMAL CONIC PROJECTION
STANDARD PARALLELS AT 30° AND 60°
SCALE OF NAUTICAL MILES
0 100 200 300 400 500
WEST 0° EAST

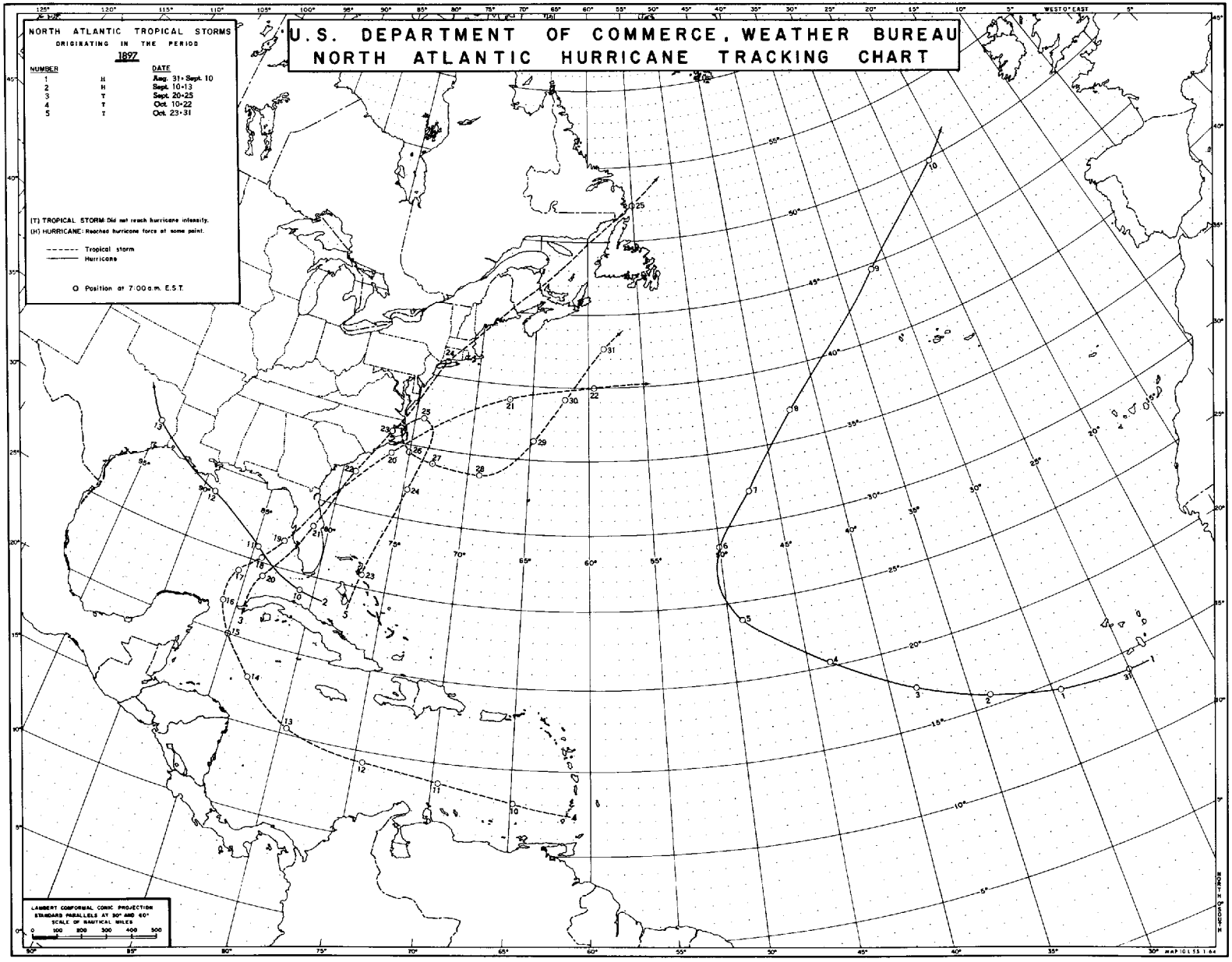
U.S. DEPARTMENT OF COMMERCE, WEATHER BUREAU
NORTH ATLANTIC HURRICANE TRACKING CHART
NORTH ATLANTIC TROPICAL STORMS
ORIGINATING IN THE PERIOD
1897
NUMBER
DATE
1 H Aug. 31-Sept. 10
2 H Sept. 10-13
3 T Sept. 20-25
4 T Oct. 10-22
5 T Oct. 23-31
(T) TROPICAL STORM: Did not reach hurricane intensity.
(H) HURRICANE: Reached hurricane force at some point.
Tropical storm
Hurricane
O Position at 7:00 a.m. E.S.T.
LAMBERT CONFORMAL CONIC PROJECTION
STANDARD PARALLELS AT 30° AND 60°
SCALE OF NAUTICAL MILES
0 100 200 300 400 500

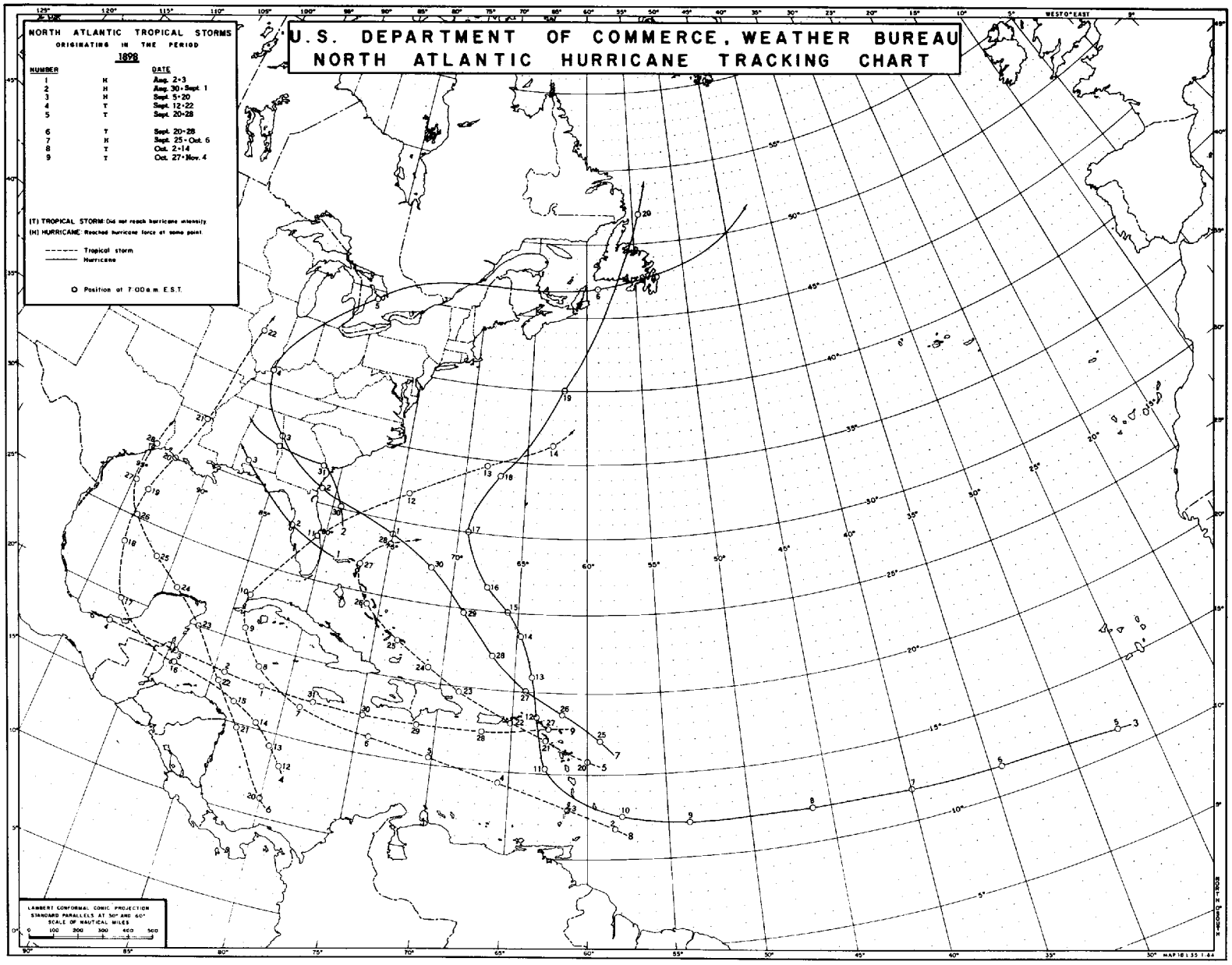
U.S. DEPARTMENT OF COMMERCE, WEATHER BUREAU
NORTH ATLANTIC HURRICANE TRACKING CHART
NORTH ATLANTIC TROPICAL STORMS
ORIGINATING IN THE PERIOD
1898
NUMBER DATE
1 H Aug. 2-3
2 H Aug. 30-Sept. 1
3 H Sept. 5-20
4 T Sept. 12-22
5 T Sept. 20-28
6 T Sept. 20-28
7 H Sept. 25-Oct. 6
8 T Oct. 2-14
9 T Oct. 27-Nov. 4
(T) TROPICAL STORM: Did not reach hurricane intensity
(H) HURRICANE: Reached hurricane force at some point
Tropical storm
Hurricane
Position at 7:00 a.m. E.S.T.
LAMBERT CONFORMAL CONIC PROJECTION
STANDARD PARALLELS AT 30° AND 60°
SCALE OF NAUTICAL MILES
0 100 200 300 400 500
WEST 0° EAST
MAP 181 35 1-64