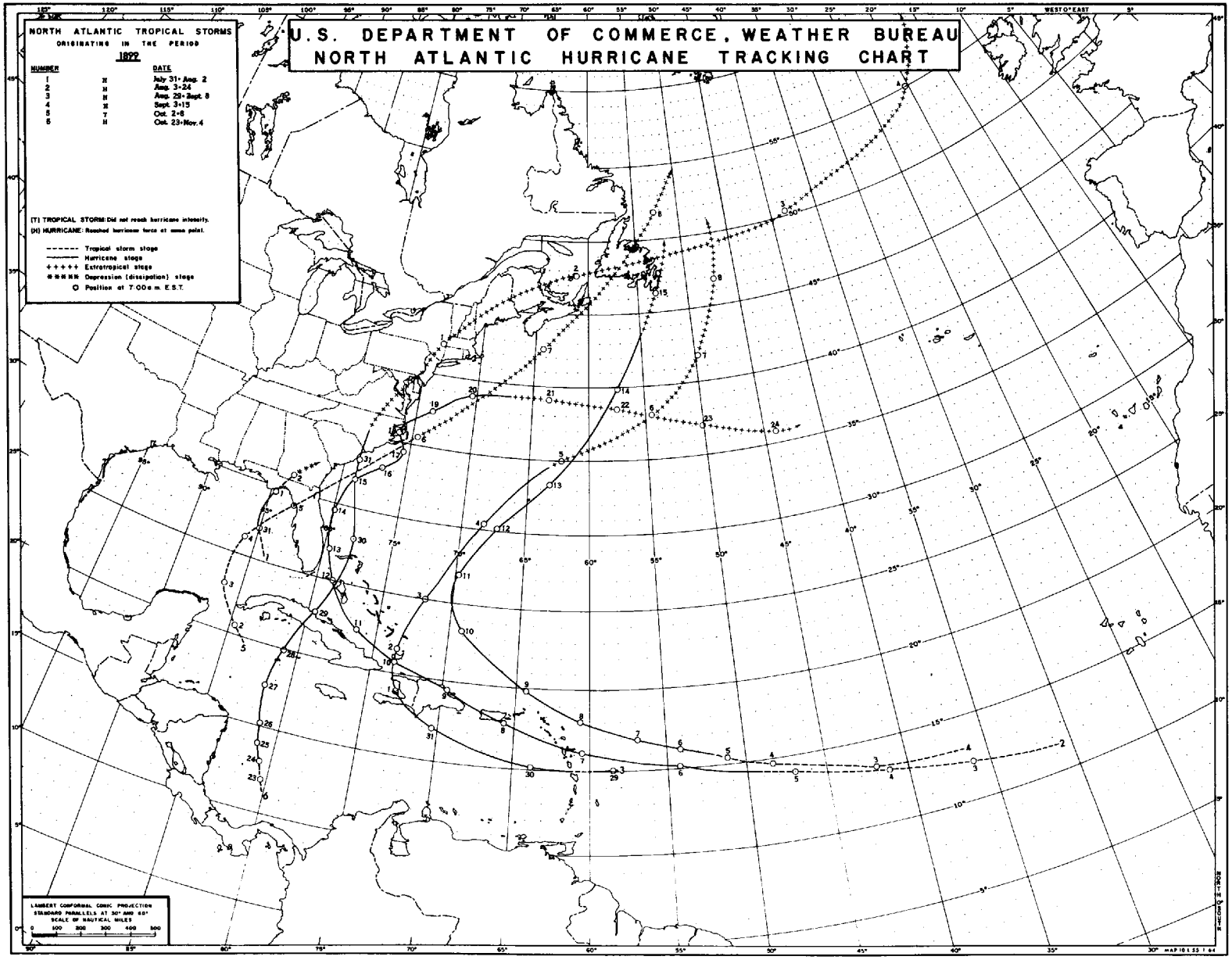
U.S. DEPARTMENT OF COMMERCE, WEATHER BUREAU
NORTH ATLANTIC HURRICANE TRACKING CHART
NORTH ATLANTIC TROPICAL STORMS
ORIGINATING IN THE PERIOD
1892
NUMBER
DATE
1 H July 31-Aug. 2
2 H Aug. 3-24
3 H Aug. 29-Sept. 8
4 H Sept. 3-15
5 T Oct. 2-6
6 H Oct. 23-Nov. 4
(T) TROPICAL STORM: Did not reach hurricane intensity.
(H) HURRICANE: Reached hurricane force at some point.
Tropical storm stage
Hurricane stage
Extratropical stage
Depression (dissipation) stage
Position at 7:00 a.m. E.S.T.
LAMBERT CONFORMAL CONIC PROJECTION
STANDARD PARALLELS AT 30° AND 60°
SCALE OF NAUTICAL MILES
0 100 200 300 400 500

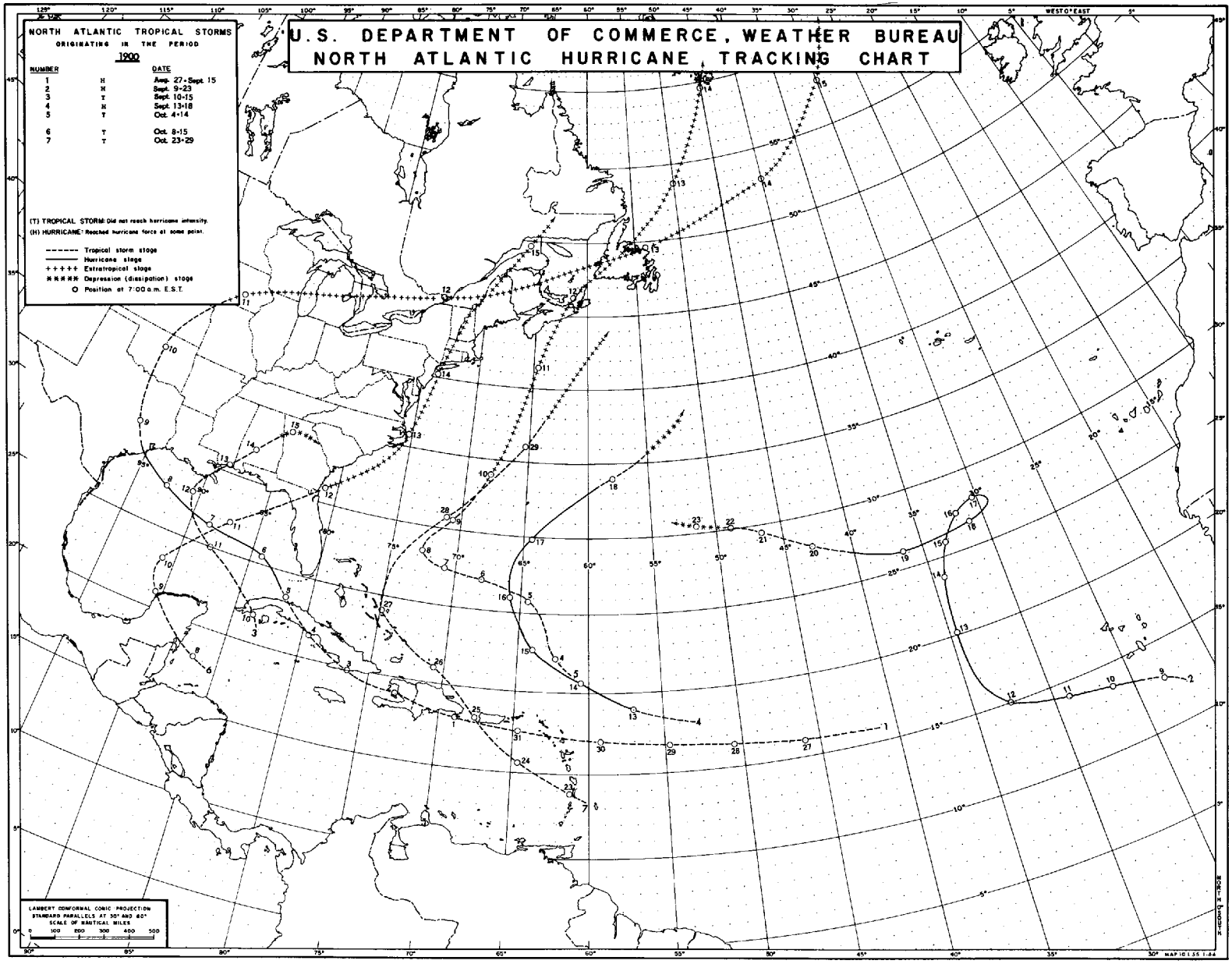
U.S. DEPARTMENT OF COMMERCE, WEATHER BUREAU
NORTH ATLANTIC HURRICANE TRACKING CHART
NORTH ATLANTIC TROPICAL STORMS
ORIGINATING IN THE PERIOD
1900
NUMBER DATE
1 H Aug. 27-Sept. 15
2 H Sept. 9-23
3 T Sept. 10-15
4 H Sept. 13-18
5 T Oct. 4-14
6 T Oct. 8-15
7 T Oct. 23-29
(T) TROPICAL STORM: Did not reach hurricane intensity.
(H) HURRICANE: Reached hurricane force at some point.
Tropical storm stage
Hurricane stage
Extratropical stage
Depression (dissipation) stage
Position at 7:00 a.m. E.S.T.
LAMBERT CONFORMAL CONIC PROJECTION
STANDARD PARALLELS AT 30° AND 60°
SCALE OF NAUTICAL MILES
0 100 200 300 400 500
WEST 0° EAST
MAP 101 35 1-64

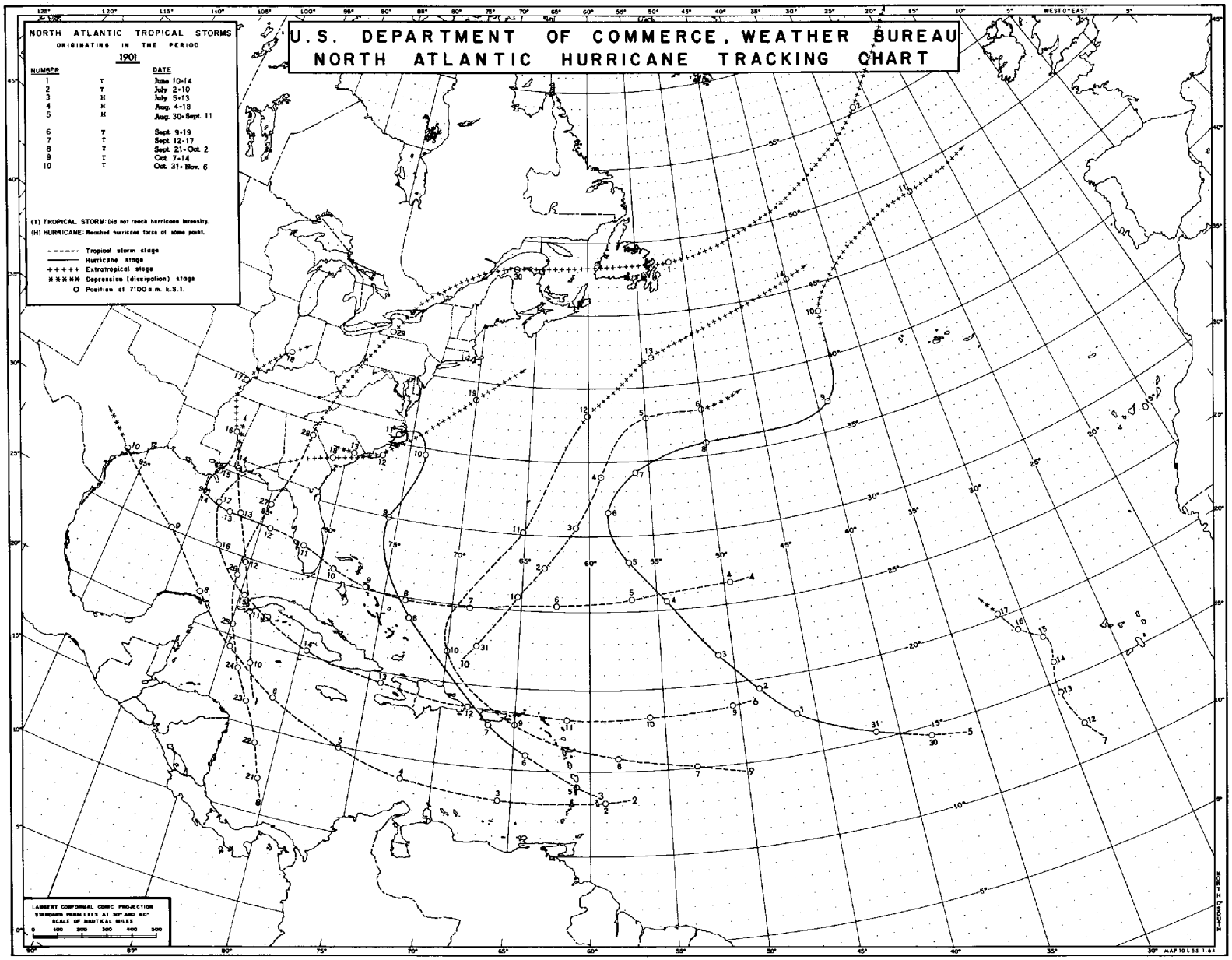
U.S. DEPARTMENT OF COMMERCE, WEATHER BUREAU
NORTH ATLANTIC HURRICANE TRACKING CHART
NORTH ATLANTIC TROPICAL STORMS
ORIGINATING IN THE PERIOD
1901
NUMBER DATE
1 T June 10-14
2 T July 2-10
3 H July 5-13
4 H Aug. 4-18
5 H Aug. 30-Sept. 11
6 T Sept. 9-19
7 T Sept. 12-17
8 T Sept. 21-Oct. 2
9 T Oct. 7-14
10 T Oct. 31-Nov. 6
(T) TROPICAL STORM: Did not reach hurricane intensity.
(H) HURRICANE: Reached hurricane force at some point.
Tropical storm stage
Hurricane stage
Extratropical stage
Depression (dissipation) stage
Position at 7:00 a.m. E.S.T.
LAMBERT CONFORMAL CONIC PROJECTION
STANDARD PARALLELS AT 30° AND 60°
SCALE OF NAUTICAL MILES
WEST 0° EAST

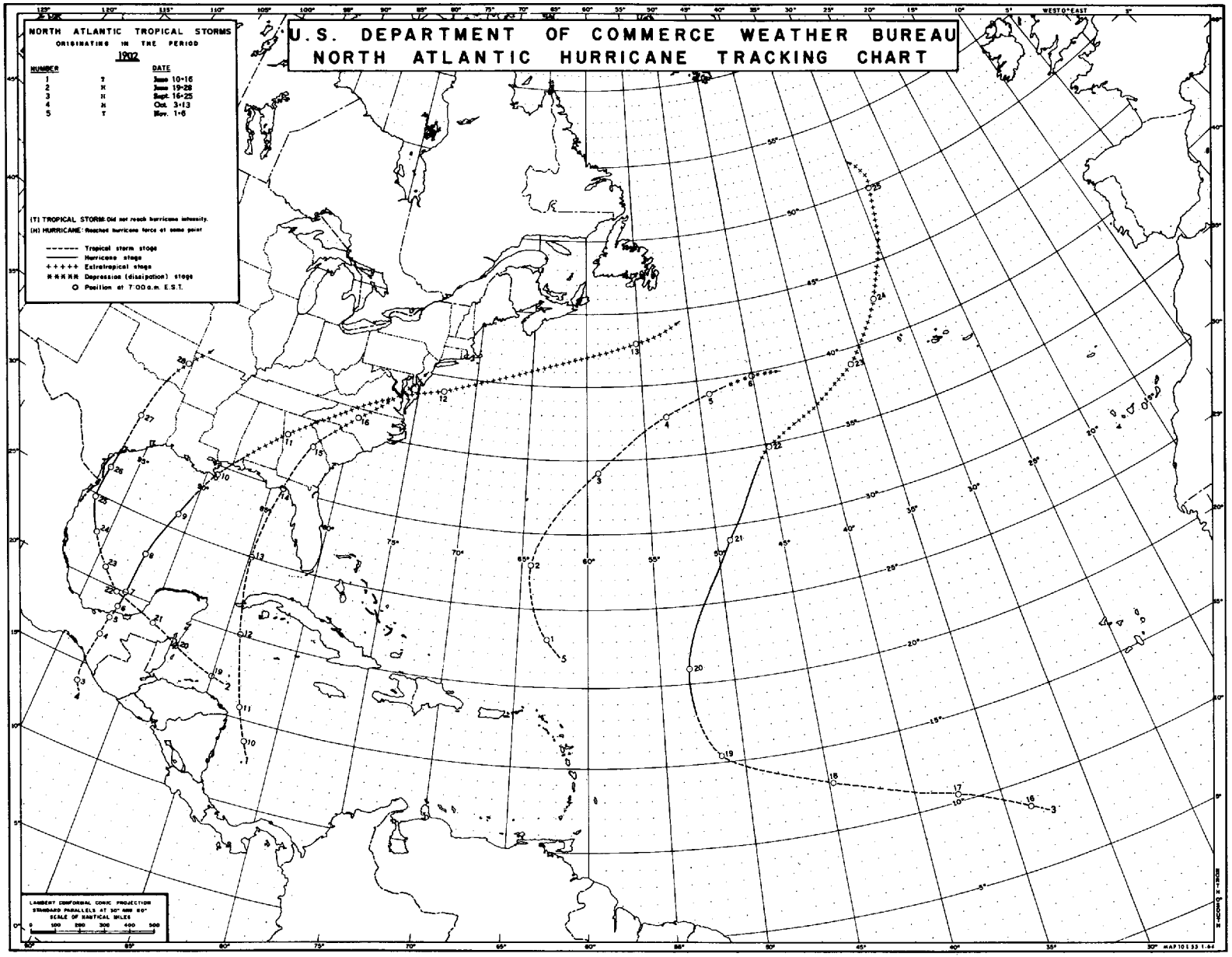
U.S. DEPARTMENT OF COMMERCE WEATHER BUREAU
NORTH ATLANTIC HURRICANE TRACKING CHART
NORTH ATLANTIC TROPICAL STORMS
ORIGINATING IN THE PERIOD
1902
NUMBER
DATE
1 T June 10-16
2 H June 19-28
3 H Sept. 16-25
4 H Oct. 3-13
5 T Nov. 1-6
(T) TROPICAL STORM: Did not reach hurricane intensity.
(H) HURRICANE: Reached hurricane force at some point
Tropical storm stage
Hurricane stage
Extratropical stage
Depression (dissipation) stage
Position at 7:00 a.m. E.S.T.
LAMBERT CONFORMAL CONIC PROJECTION
STANDARD PARALLELS AT 30° AND 60°
SCALE OF NAUTICAL MILES
WEST 0° EAST

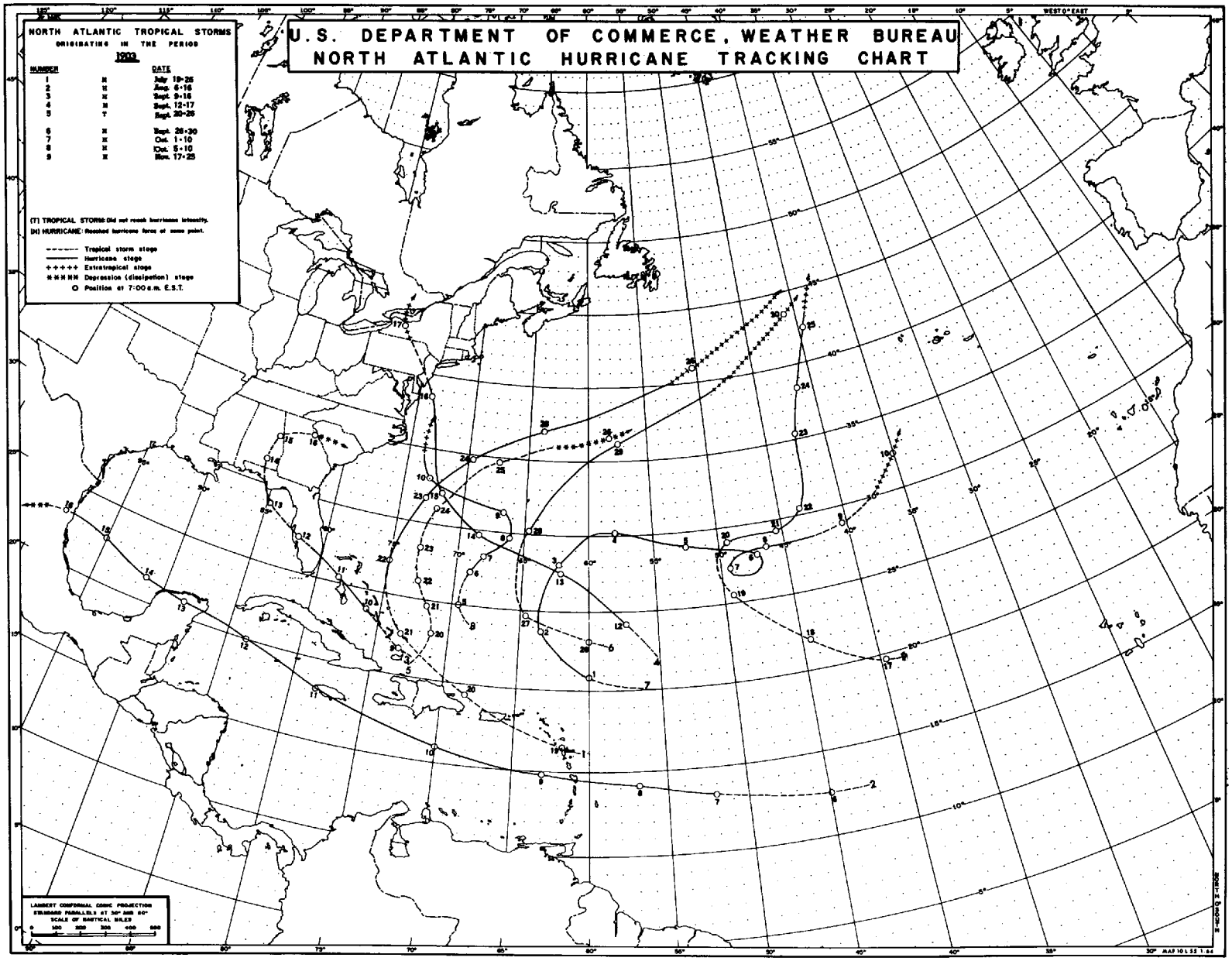
U.S. DEPARTMENT OF COMMERCE, WEATHER BUREAU
NORTH ATLANTIC HURRICANE TRACKING CHART
NORTH ATLANTIC TROPICAL STORMS
ORIGINATING IN THE PERIOD
1953
NUMBER
DATE
1 H July 19-25
2 H Aug. 6-16
3 H Sept. 9-16
4 H Sept. 12-17
5 T Sept. 20-25
6 H Sept. 26-30
7 H Oct. 1-10
8 H Oct. 5-10
9 H Nov. 17-25
(T) TROPICAL STORM: Did not reach hurricane intensity.
(H) HURRICANE: Reached hurricane force at some point.
Tropical storm stage
Hurricane stage
Extratropical stage
Depression (dissipation) stage
Position at 7:00 a.m. E.S.T.
LAMBERT CONFORMAL CONIC PROJECTION
STANDARD PARALLELS AT 30° AND 60°
SCALE OF NAUTICAL MILES
WEST 0° EAST

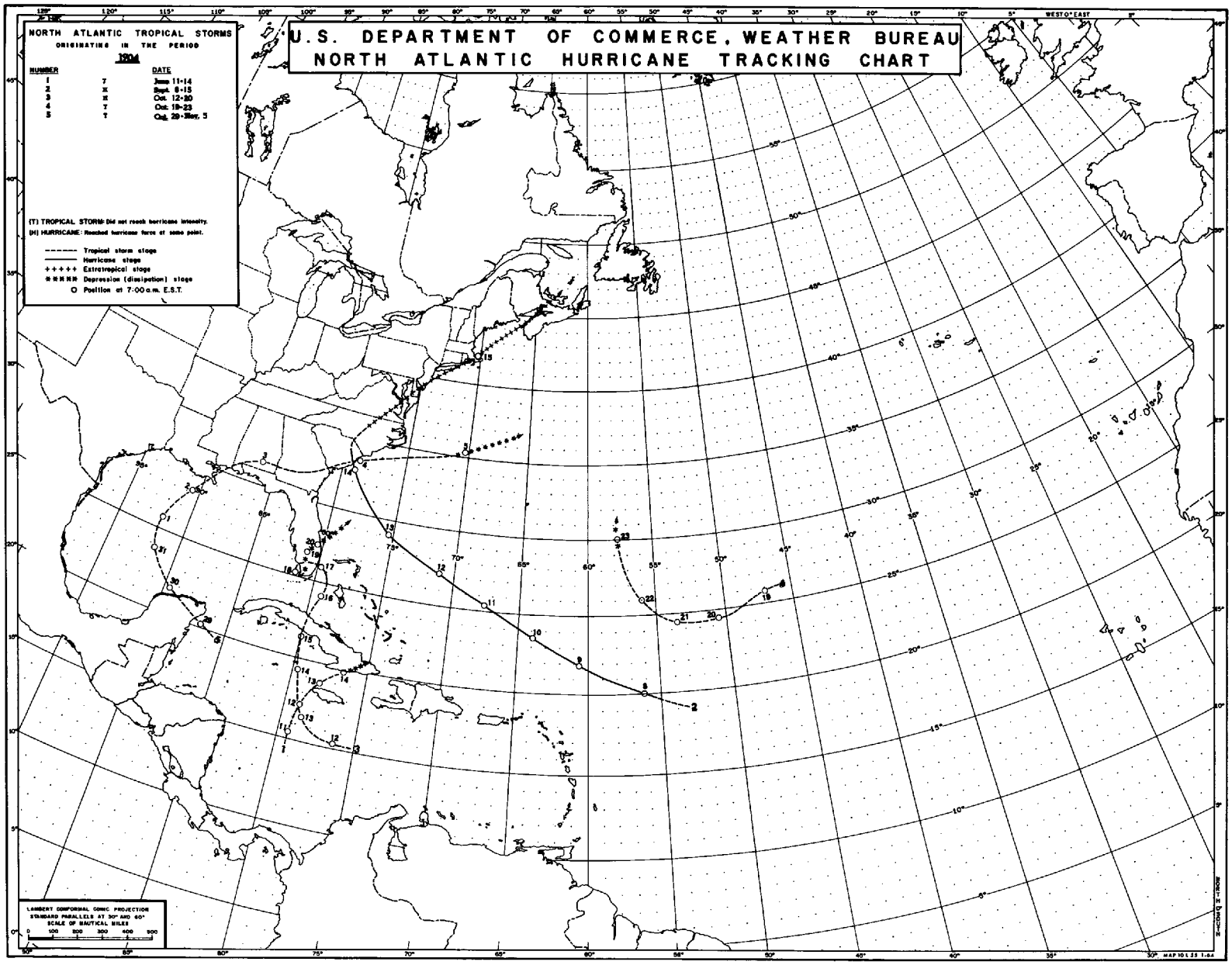
U.S. DEPARTMENT OF COMMERCE, WEATHER BUREAU
NORTH ATLANTIC HURRICANE TRACKING CHART
NORTH ATLANTIC TROPICAL STORMS
ORIGINATING IN THE PERIOD
1964
NUMBER
DATE
1 T June 11-14
2 H Sept. 6-15
3 H Oct. 12-20
4 T Oct. 19-23
5 T Oct. 29-Nov. 5
(T) TROPICAL STORM: Did not reach hurricane intensity.
(H) HURRICANE: Reached hurricane force at some point.
Tropical storm stage
Hurricane stage
Extratropical stage
Depression (dissipation) stage
Position at 7:00 a.m. E.S.T.
LAMBERT CONFORMAL CONIC PROJECTION
STANDARD PARALLELS AT 30° AND 60°
SCALE OF NAUTICAL MILES
0 100 200 300 400 500
WEST 0° EAST

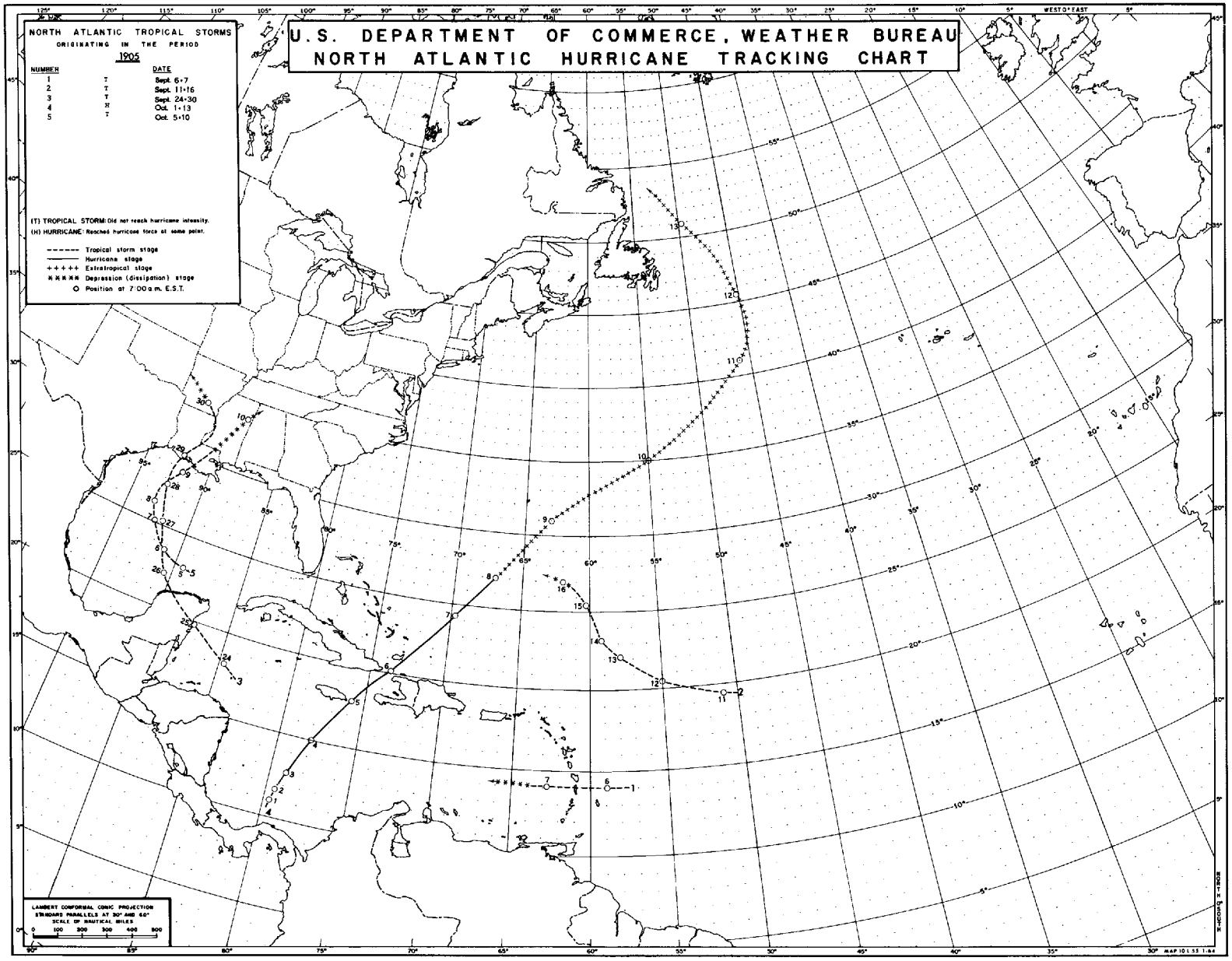
U.S. DEPARTMENT OF COMMERCE, WEATHER BUREAU
NORTH ATLANTIC HURRICANE TRACKING CHART
NORTH ATLANTIC TROPICAL STORMS
ORIGINATING IN THE PERIOD
1905
NUMBER DATE
1 T Sept. 6-7
2 T Sept. 11-16
3 T Sept. 24-30
4 H Oct. 1-13
5 T Oct. 5-10
(T) TROPICAL STORM: Did not reach hurricane intensity.
(H) HURRICANE: Reached hurricane force at some point.
Tropical storm stage
Hurricane stage
Extratropical stage
Depression (dissipation) stage
Position at 7:00 a.m. E.S.T.
LAMBERT CONFORMAL CONIC PROJECTION
STANDARD PARALLELS AT 30° AND 60°
SCALE OF NAUTICAL MILES
0 100 200 300 400 500
WEST 0° EAST

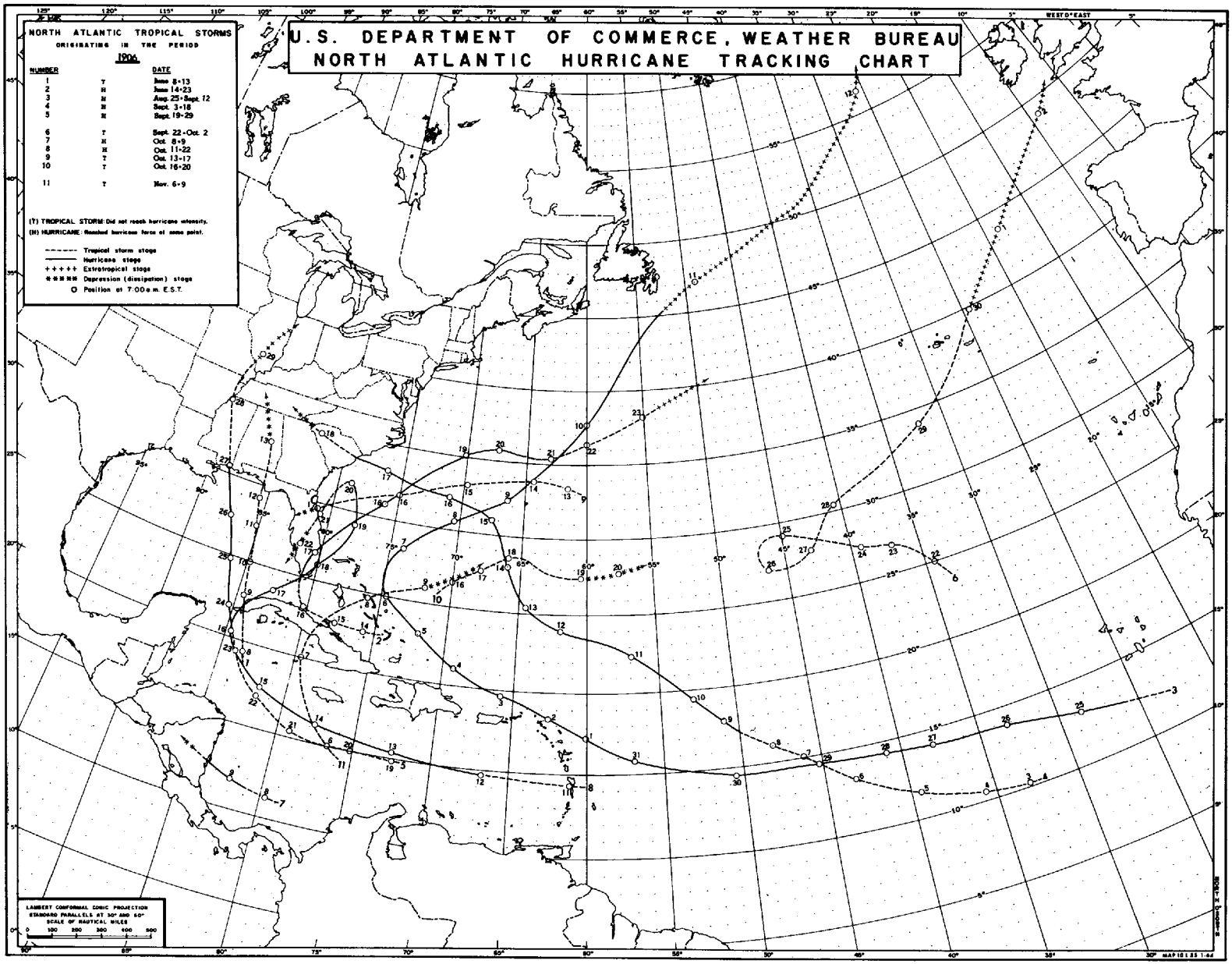
U.S. DEPARTMENT OF COMMERCE, WEATHER BUREAU
NORTH ATLANTIC HURRICANE TRACKING CHART
NORTH ATLANTIC TROPICAL STORMS
ORIGINATING IN THE PERIOD
1904
NUMBER DATE
1 T June 8-13
2 H June 14-23
3 H Aug. 25-Sept. 12
4 H Sept. 3-18
5 H Sept. 19-29
6 T Sept. 22-Oct. 2
7 H Oct. 8-9
8 H Oct. 11-22
9 T Oct. 13-17
10 T Oct. 16-20
11 T Nov. 6-9
(T) TROPICAL STORM: Did not reach hurricane intensity.
(H) HURRICANE: Reached hurricane force at some point.
Tropical storm stage
Hurricane stage
+ + + + + Extratropical stage
Depression (dissipation) stage
O Position at 7:00 a.m. E.S.T.
LAMBERT CONFORMAL CONIC PROJECTION
STANDARD PARALLELS AT 30° AND 60°
SCALE OF NAUTICAL MILES
0 100 200 300 400 500

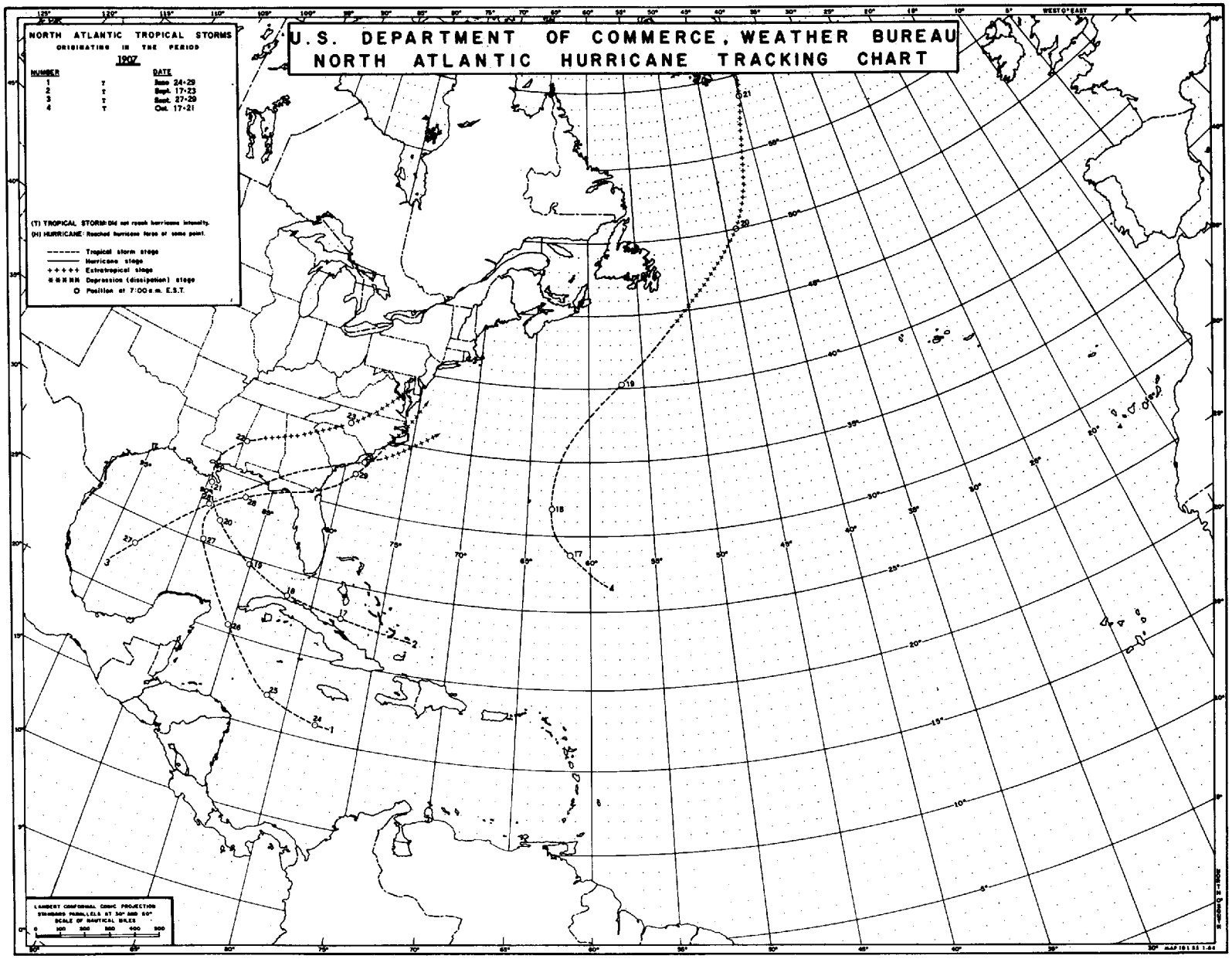
U.S. DEPARTMENT OF COMMERCE, WEATHER BUREAU
NORTH ATLANTIC HURRICANE TRACKING CHART
NORTH ATLANTIC TROPICAL STORMS
ORIGINATING IN THE PERIOD
1907
NUMBER
DATE
1 T June 24-29
2 T Sept. 17-23
3 T Sept. 27-29
4 T Oct. 17-21
(T) TROPICAL STORM: Did not reach hurricane intensity.
(H) HURRICANE: Reached hurricane force at some point.
Tropical storm stage
Hurricane stage
Extratropical stage
Depression (dissipation) stage
Position at 7:00 a.m. E.S.T.
LAMBERT CONFORMAL CONIC PROJECTION
SCALE OF NAUTICAL MILES

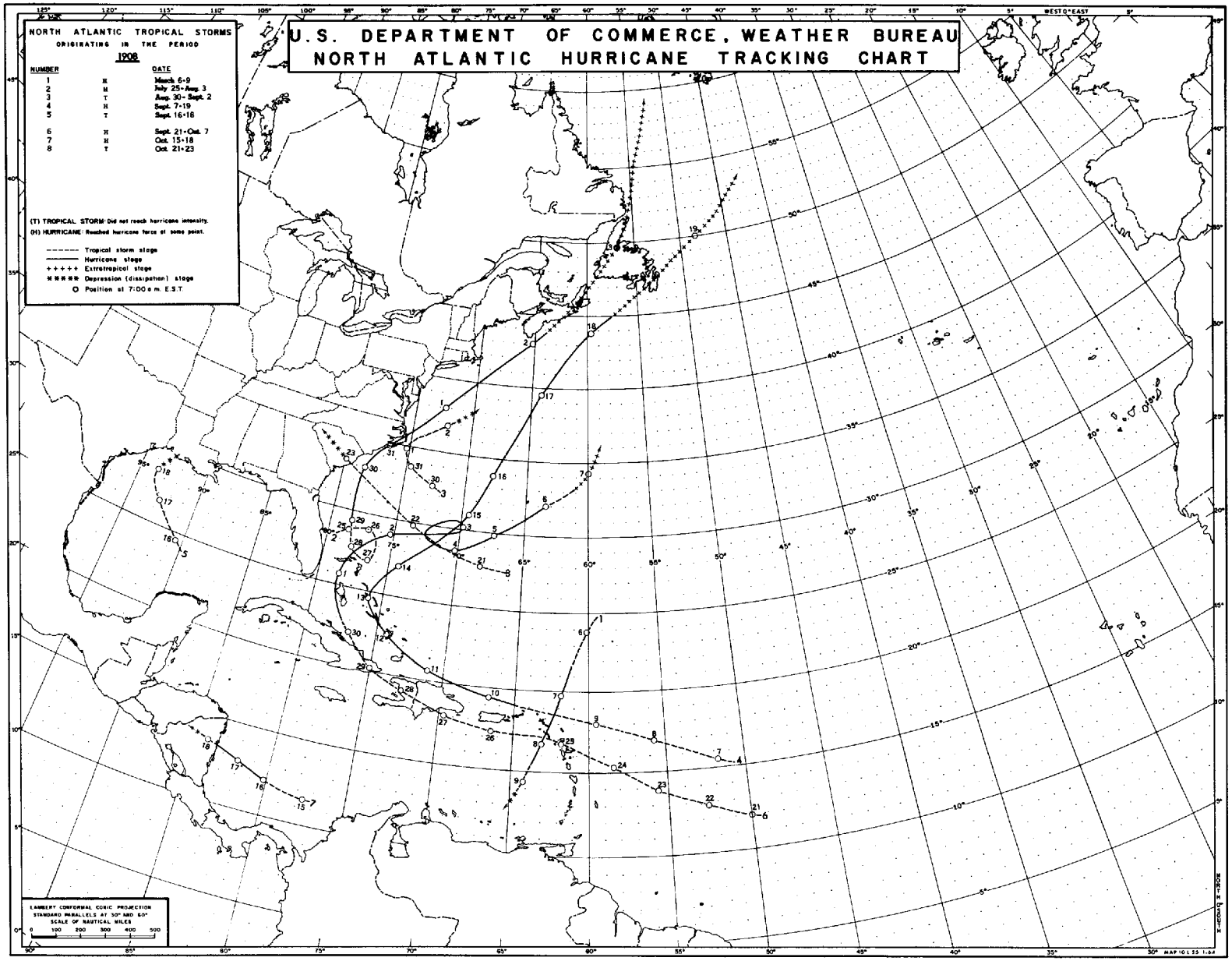
U.S. DEPARTMENT OF COMMERCE, WEATHER BUREAU
NORTH ATLANTIC HURRICANE TRACKING CHART
NORTH ATLANTIC TROPICAL STORMS
ORIGINATING IN THE PERIOD
1908
NUMBER
DATE
1 H March 6-9
2 H July 25-Aug. 3
3 T Aug. 30-Sept. 2
4 H Sept. 7-19
5 T Sept. 16-18
6 H Sept. 21-Oct. 7
7 H Oct. 15-18
8 T Oct. 21-23
(T) TROPICAL STORM: Did not reach hurricane intensity.
(H) HURRICANE: Reached hurricane force at some point.
Tropical storm stage
Hurricane stage
Extratropical stage
Depression (dissipation) stage
Position at 7:00 a.m. E.S.T.
LAMBERT CONFORMAL CONIC PROJECTION
STANDARD PARALLELS AT 30° AND 60°
SCALE OF NAUTICAL MILES
0 100 200 300 400 500
WEST 0° EAST

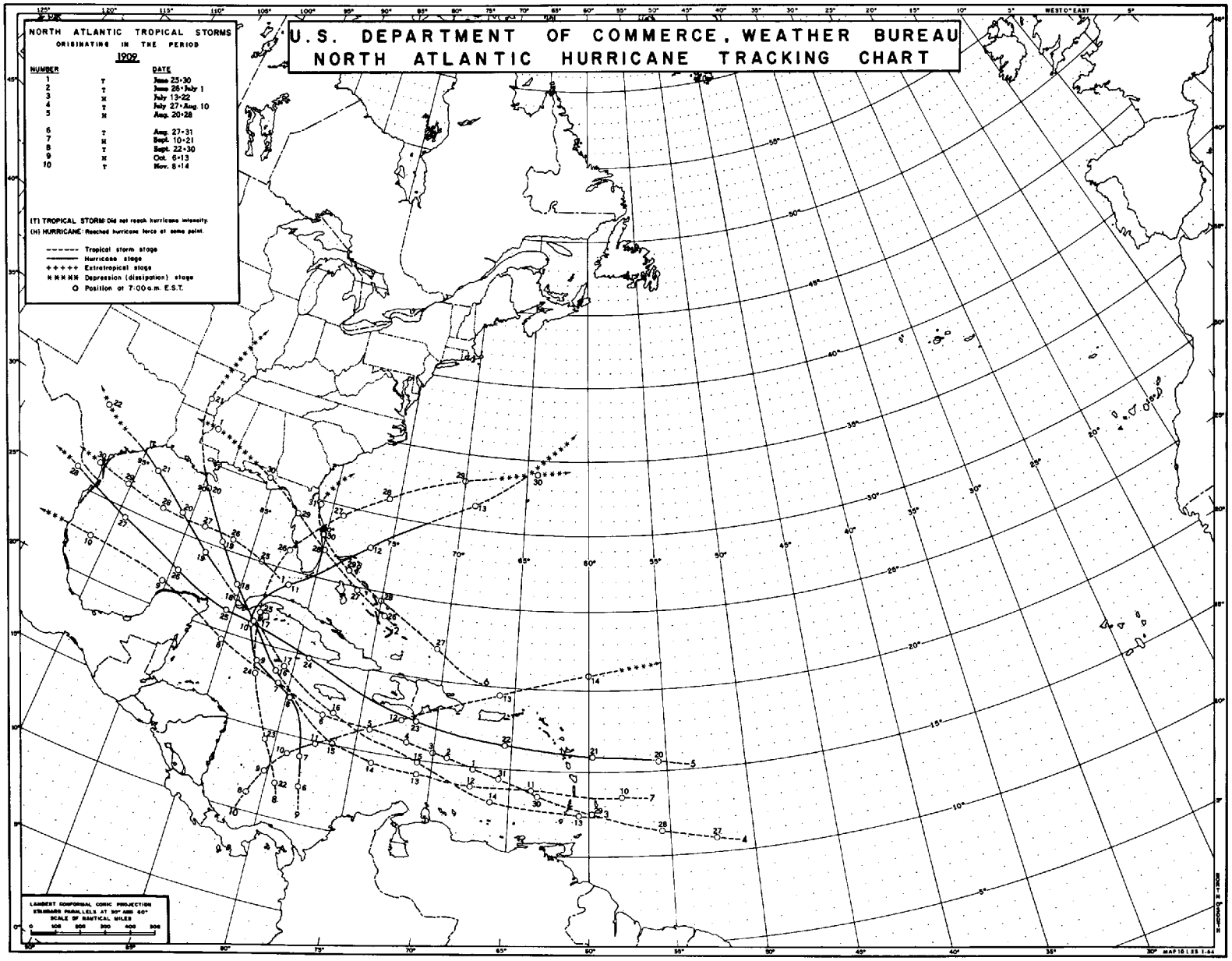
U.S. DEPARTMENT OF COMMERCE, WEATHER BUREAU
NORTH ATLANTIC HURRICANE TRACKING CHART
NORTH ATLANTIC TROPICAL STORMS
ORIGINATING IN THE PERIOD
1909
NUMBER DATE
1 T June 25-30
2 T June 26-July 1
3 H July 13-22
4 T July 27-Aug. 10
5 H Aug. 20-28
6 T Aug. 27-31
7 H Sept. 10-21
8 T Sept. 22-30
9 H Oct. 6-13
10 T Nov. 8-14
(T) TROPICAL STORM: Did not reach hurricane intensity.
(H) HURRICANE: Reached hurricane force at some point.
Tropical storm stage
Hurricane stage
Extratropical stage
Depression (dissipation) stage
Position at 7:00 a.m. E.S.T.
LAMBERT CONFORMAL CONIC PROJECTION
STANDARD PARALLELS AT 30° AND 60°
SCALE OF NAUTICAL MILES
WEST 0° EAST

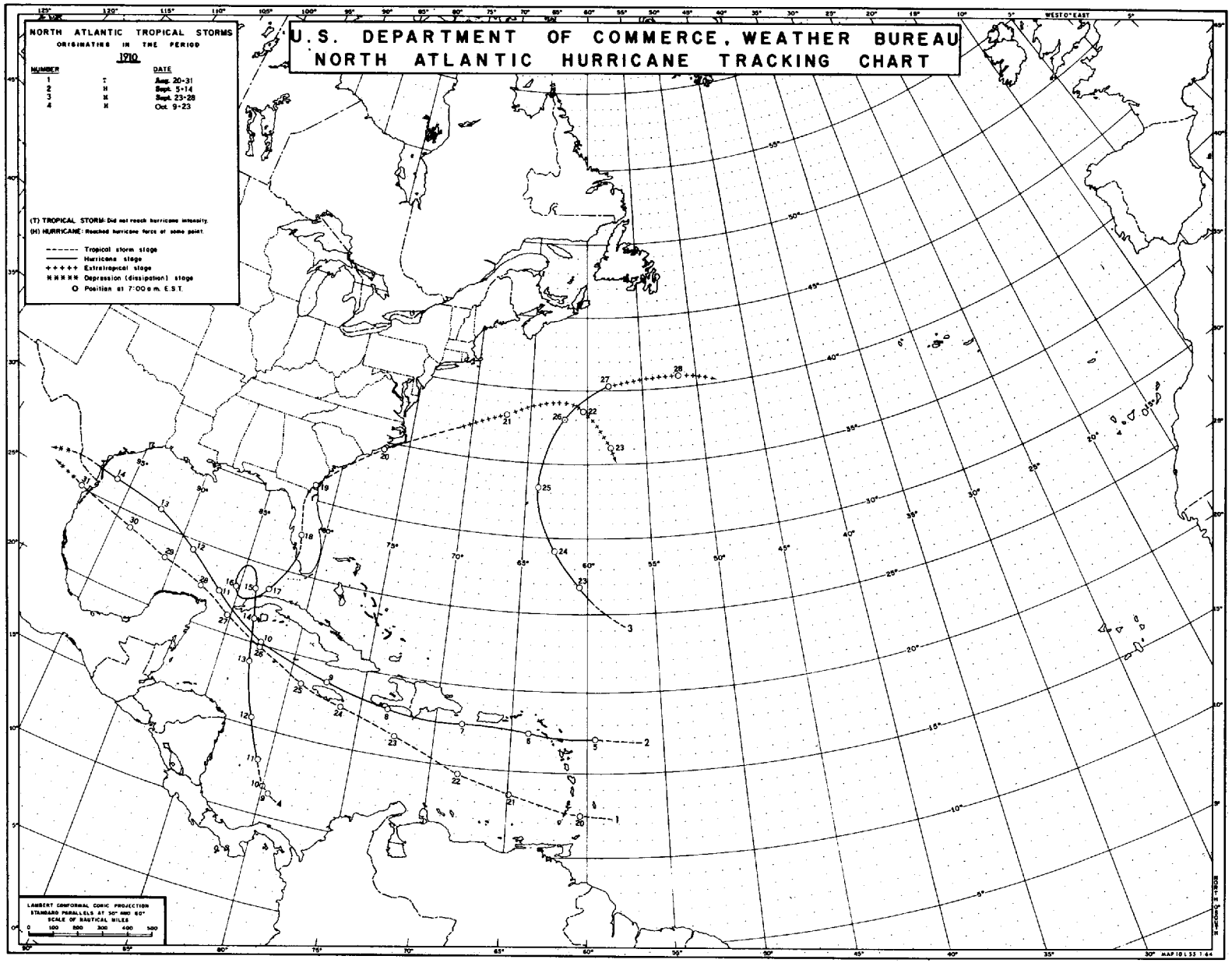
U.S. DEPARTMENT OF COMMERCE, WEATHER BUREAU
NORTH ATLANTIC HURRICANE TRACKING CHART
NORTH ATLANTIC TROPICAL STORMS
ORIGINATING IN THE PERIOD
1910
NUMBER
DATE
1 T Aug. 20-31
2 H Sept. 5-14
3 H Sept. 23-28
4 H Oct. 9-23
(T) TROPICAL STORM: Did not reach hurricane intensity.
(H) HURRICANE: Reached hurricane force at some point.
Tropical storm stage
Hurricane stage
Extratropical stage
Depression (dissipation) stage
Position at 7:00 a.m. E.S.T.
LAMBERT CONFORMAL CONIC PROJECTION
STANDARD PARALLELS AT 30° AND 60°
SCALE OF NAUTICAL MILES
WEST 0° EAST

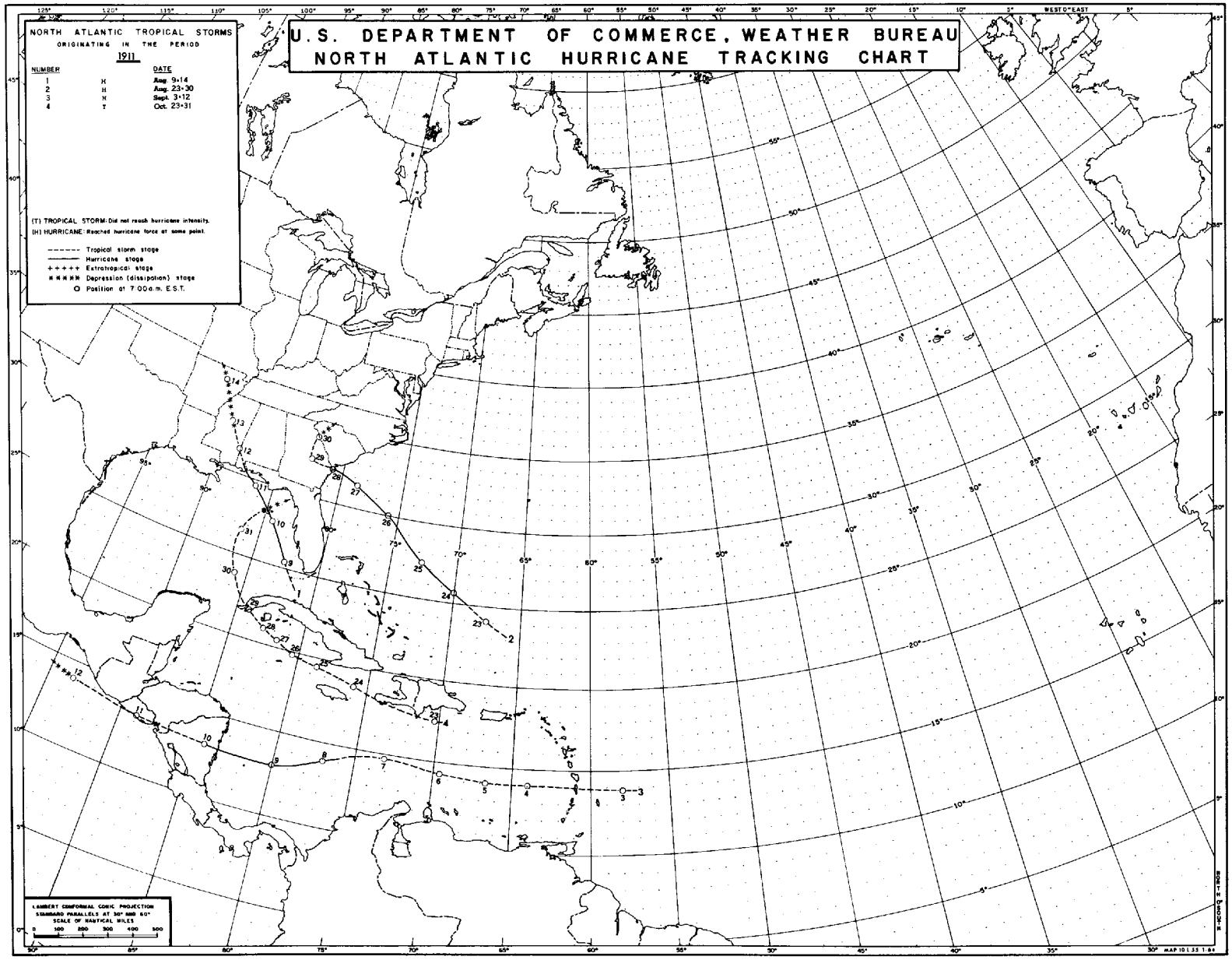
U.S. DEPARTMENT OF COMMERCE, WEATHER BUREAU
NORTH ATLANTIC HURRICANE TRACKING CHART
NORTH ATLANTIC TROPICAL STORMS
ORIGINATING IN THE PERIOD
1911
NUMBER DATE
1 H Aug. 9-14
2 H Aug. 23-30
3 H Sept. 3-12
4 T Oct. 23-31
(T) TROPICAL STORM: Did not reach hurricane intensity.
(H) HURRICANE: Reached hurricane force at some point.
Tropical storm stage
Hurricane stage
Extratropical stage
Depression (dissipation) stage
Position at 7:00 a.m. E.S.T.
LAMBERT CONFORMAL CONIC PROJECTION
STANDARD PARALLELS AT 30° AND 60°
SCALE OF NAUTICAL MILES
WEST 0° EAST

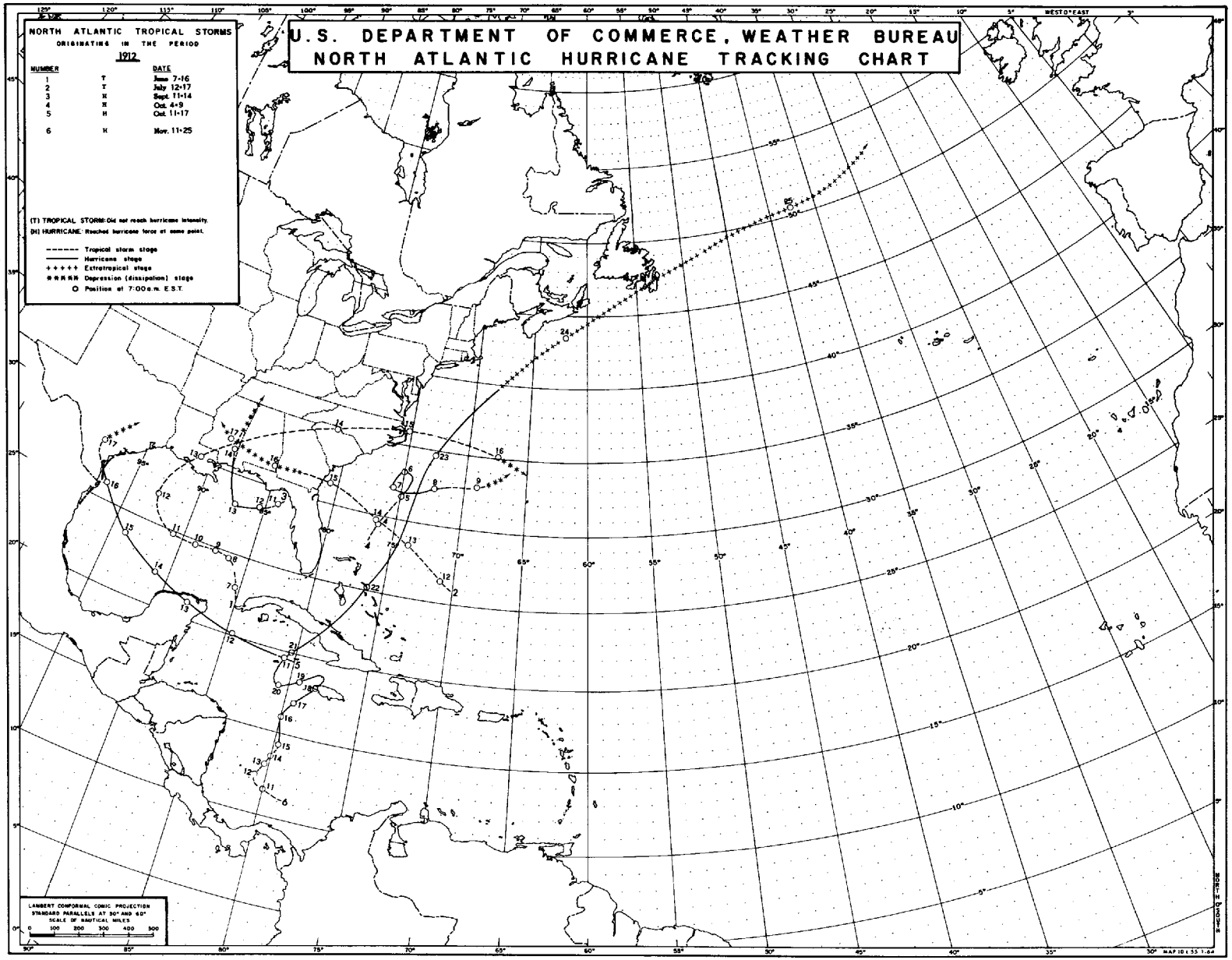
U.S. DEPARTMENT OF COMMERCE, WEATHER BUREAU
NORTH ATLANTIC HURRICANE TRACKING CHART
NORTH ATLANTIC TROPICAL STORMS
ORIGINATING IN THE PERIOD
1912
NUMBER DATE
1 T June 7-16
2 T July 12-17
3 H Sept. 11-14
4 H Oct. 4-9
5 H Oct. 11-17
6 H Nov. 11-25
(T) TROPICAL STORM: Did not reach hurricane intensity.
(H) HURRICANE: Reached hurricane force at some point.
Tropical storm stage
Hurricane stage
Extratropical stage
Depression (dissipation) stage
Position at 7:00 a.m. E.S.T.
LAMBERT CONFORMAL CONIC PROJECTION
STANDARD PARALLELS AT 30° AND 60°
SCALE OF NAUTICAL MILES
0 100 200 300 400 500
WEST 0° EAST
MAP 10 L 55 1-64

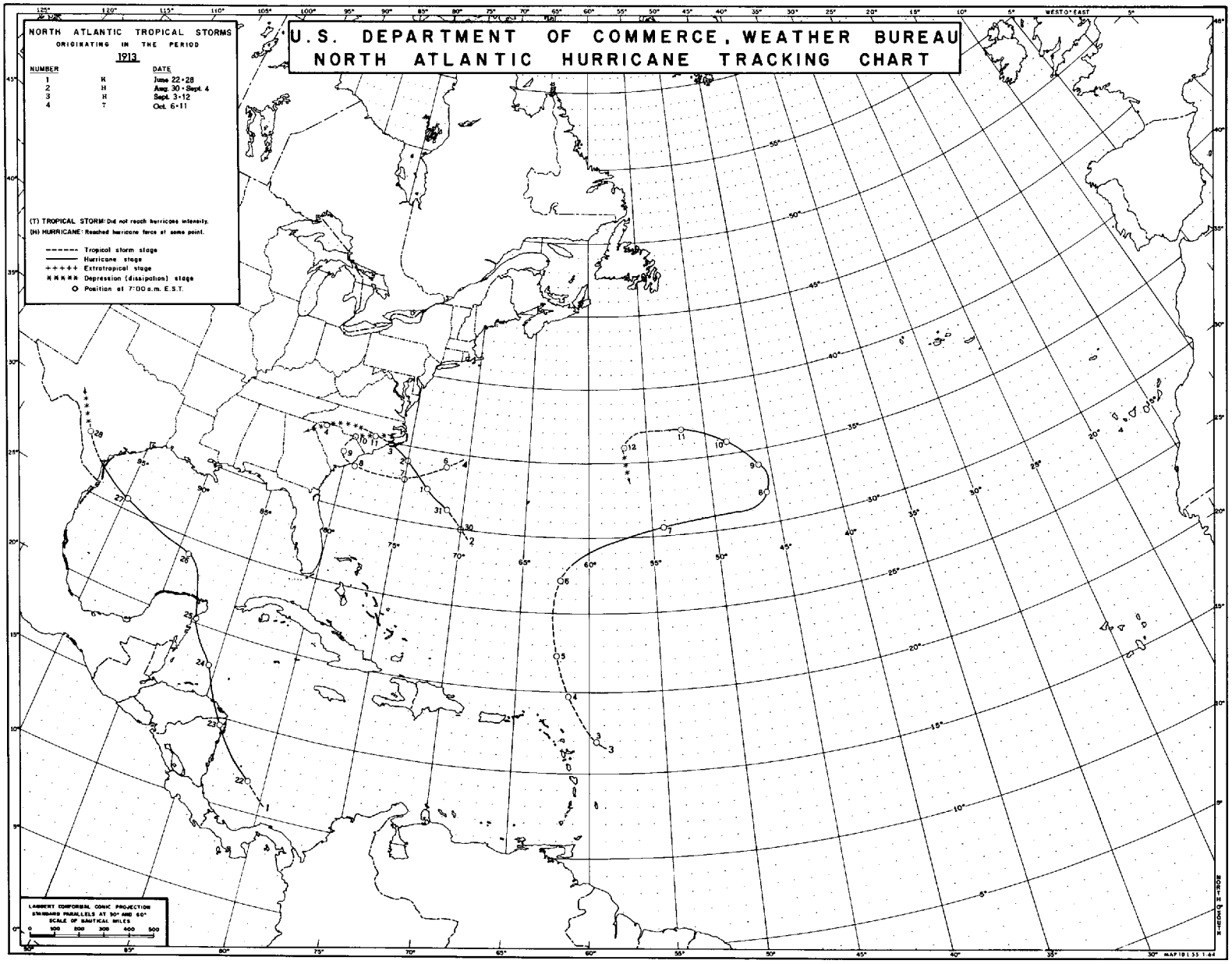
U.S. DEPARTMENT OF COMMERCE, WEATHER BUREAU
NORTH ATLANTIC HURRICANE TRACKING CHART
NORTH ATLANTIC TROPICAL STORMS
ORIGINATING IN THE PERIOD
1913
NUMBER
DATE
1 K June 22-28
2 H Aug. 30-Sept. 4
3 H Sept. 3-12
4 T Oct. 6-11
(T) TROPICAL STORM: Did not reach hurricane intensity.
(H) HURRICANE: Reached hurricane force at some point.
Tropical storm stage
Hurricane stage
Extratropical stage
Depression (dissipation) stage
Position at 7:00 a.m. E.S.T.
LAMBERT CONFORMAL CONIC PROJECTION
STANDARD PARALLELS AT 30° AND 60°
SCALE OF NAUTICAL MILES
WEST 0° EAST

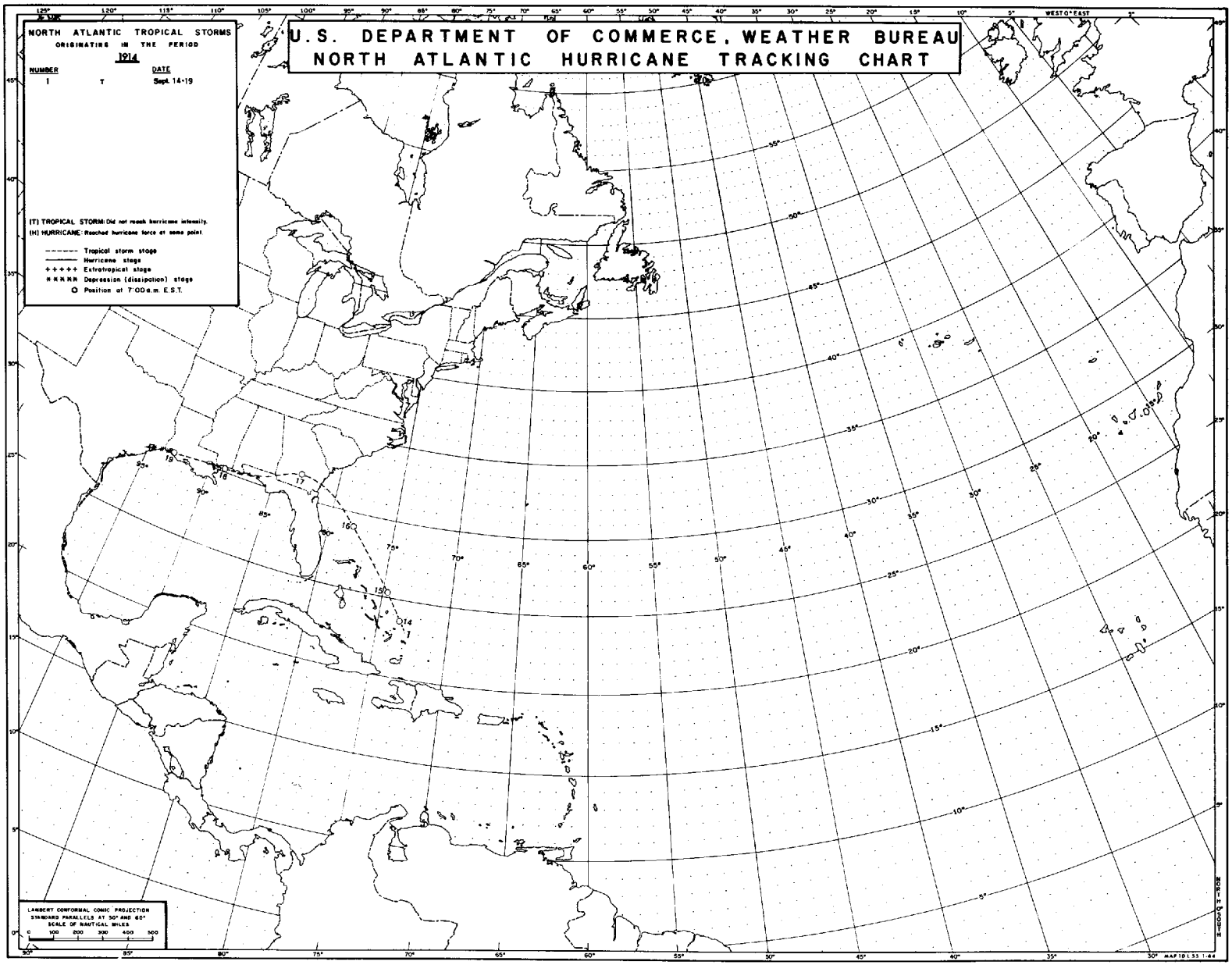
U.S. DEPARTMENT OF COMMERCE, WEATHER BUREAU
NORTH ATLANTIC HURRICANE TRACKING CHART
NORTH ATLANTIC TROPICAL STORMS
ORIGINATING IN THE PERIOD
1914
NUMBER
DATE
1
T
Sept. 14-19
(T) TROPICAL STORM: Did not reach hurricane intensity.
(H) HURRICANE: Reached hurricane force at some point.
Tropical storm stage
Hurricane stage
Extratropical stage
Depression (dissipation) stage
Position at 7:00 a.m. E.S.T.
LAMBERT CONFORMAL CONIC PROJECTION
STANDARD PARALLELS AT 30° AND 60°
SCALE OF NAUTICAL MILES
0 100 200 300 400 500
WEST 0° EAST
NORTH 0° SOUTH

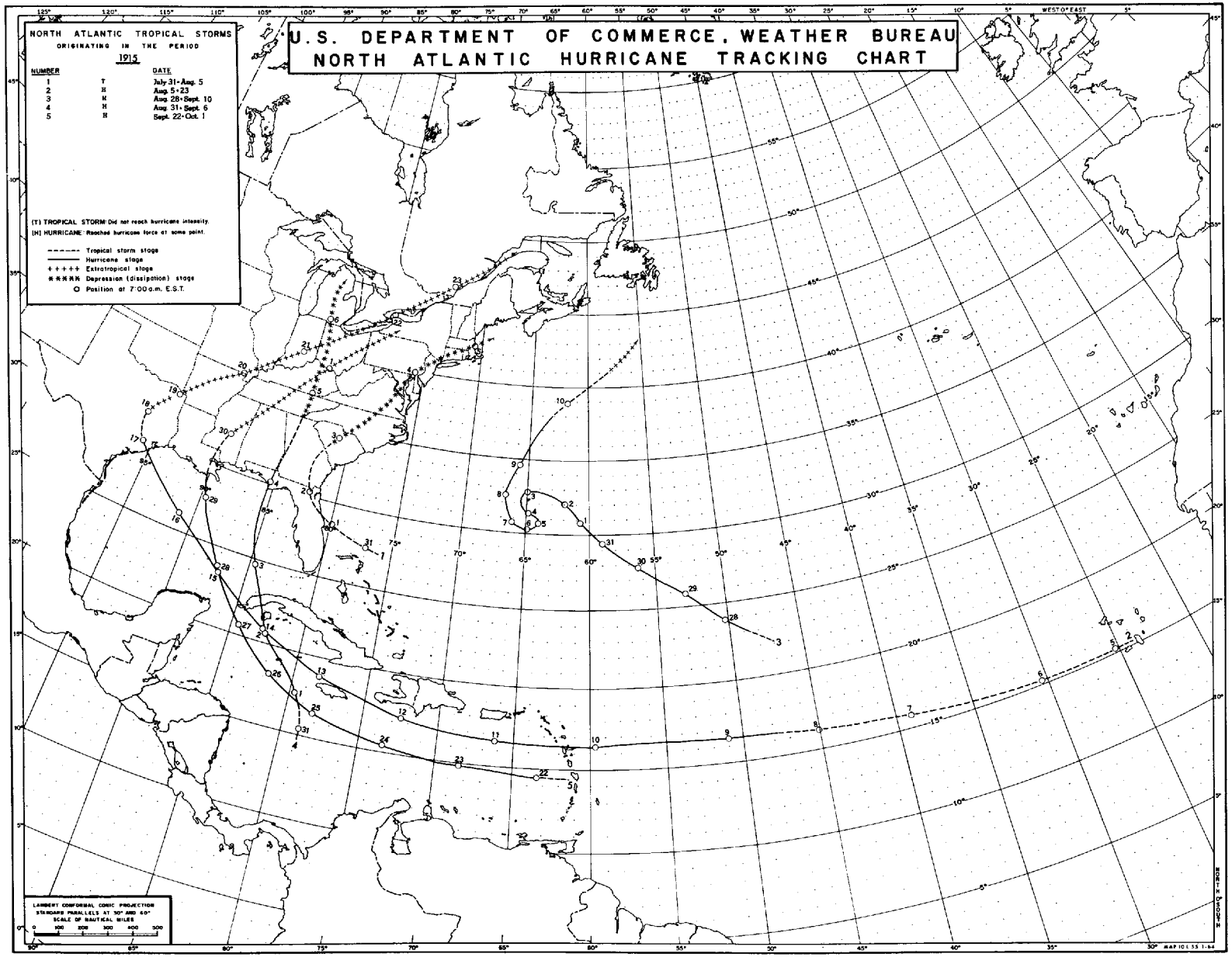
U.S. DEPARTMENT OF COMMERCE, WEATHER BUREAU
NORTH ATLANTIC HURRICANE TRACKING CHART
NORTH ATLANTIC TROPICAL STORMS
ORIGINATING IN THE PERIOD
1915
NUMBER
DATE
1 T July 31-Aug. 5
2 H Aug. 5-23
3 H Aug. 28-Sept. 10
4 H Aug. 31-Sept. 6
5 H Sept. 22-Oct. 1
(T) TROPICAL STORM: Did not reach hurricane intensity.
(H) HURRICANE: Reached hurricane force at some point.
Tropical storm stage
Hurricane stage
Extratropical stage
Depression (dissipation) stage
Position at 7:00 a.m. E.S.T.
LAMBERT CONFORMAL CONIC PROJECTION
STANDARD PARALLELS AT 30° AND 60°
SCALE OF NAUTICAL MILES

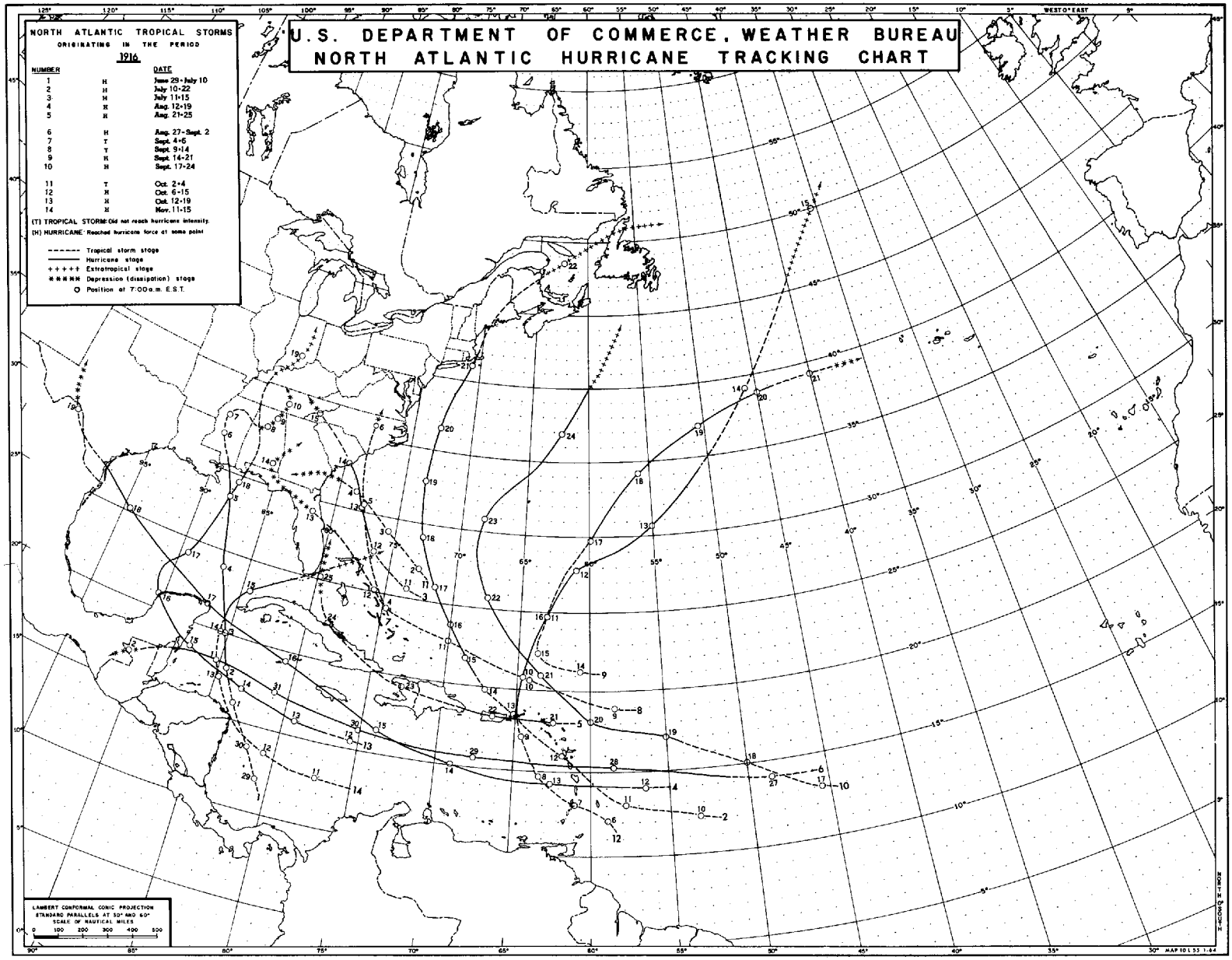
U.S. DEPARTMENT OF COMMERCE, WEATHER BUREAU
NORTH ATLANTIC HURRICANE TRACKING CHART
NORTH ATLANTIC TROPICAL STORMS
ORIGINATING IN THE PERIOD
1916
NUMBER DATE
1 H June 29-July 10
2 H July 10-22
3 H July 11-15
4 H Aug. 12-19
5 H Aug. 21-25
6 H Aug. 27-Sept. 2
7 T Sept. 4-6
8 T Sept. 9-14
9 H Sept. 14-21
10 H Sept. 17-24
11 T Oct. 2-4
12 H Oct. 6-15
13 H Oct. 12-19
14 H Nov. 11-15
(T) TROPICAL STORM: Did not reach hurricane intensity.
(H) HURRICANE: Reached hurricane force at some point
Tropical storm stage
Hurricane stage
+++++ Extratropical stage
***** Depression (dissipation) stage
O Position at 7:00 a.m. E.S.T.
LAMBERT CONFORMAL CONIC PROJECTION
STANDARD PARALLELS AT 30° AND 60°
SCALE OF NAUTICAL MILES
0 100 200 300 400 500
WEST 0° EAST
NORTH 0° SOUTH
MAP 10 L 33 1-64

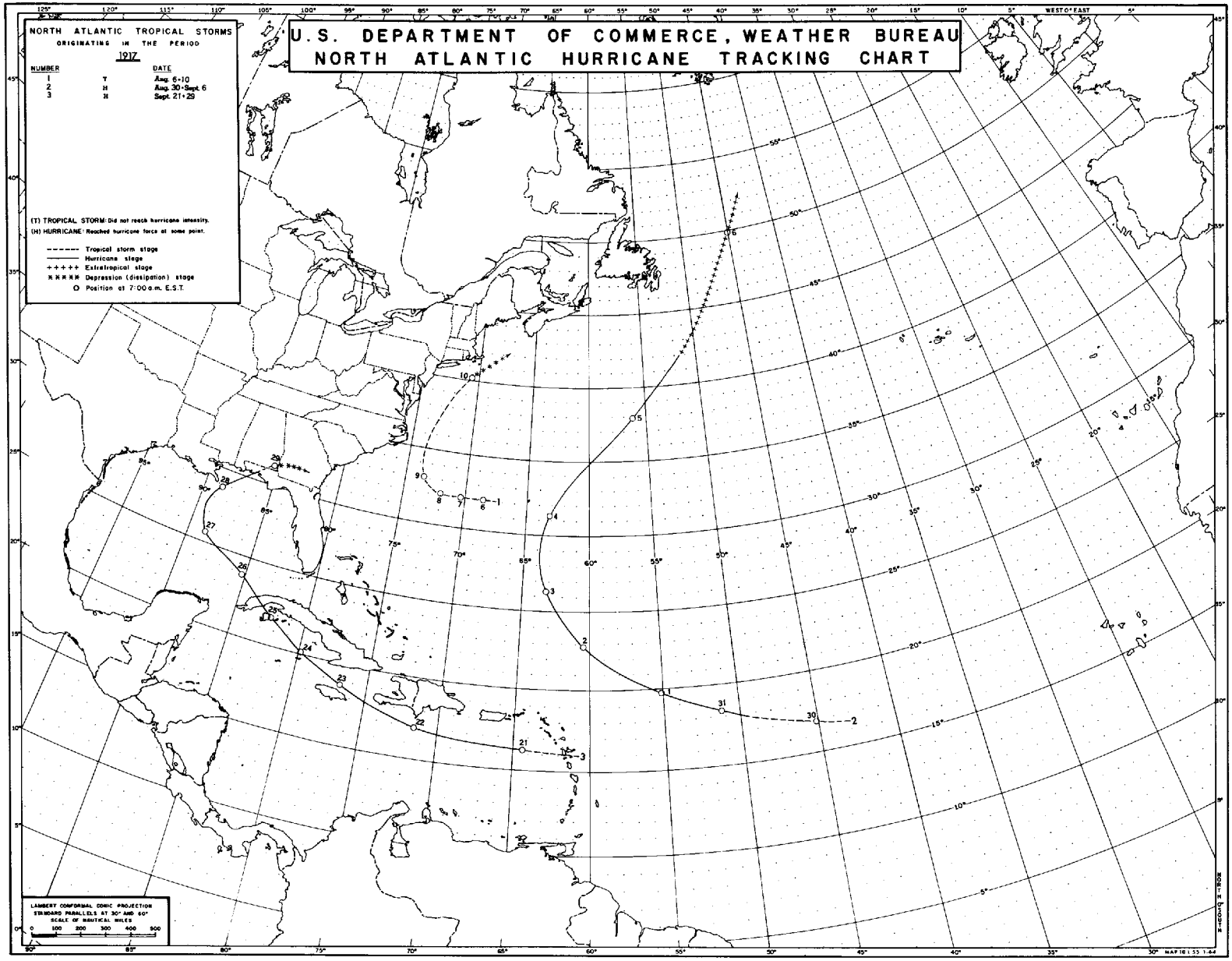
U.S. DEPARTMENT OF COMMERCE, WEATHER BUREAU
NORTH ATLANTIC HURRICANE TRACKING CHART
NORTH ATLANTIC TROPICAL STORMS
ORIGINATING IN THE PERIOD
1917
NUMBER DATE
1 T Aug. 6-10
2 H Aug. 30-Sept. 6
3 H Sept. 21-29
(T) TROPICAL STORM: Did not reach hurricane intensity.
(H) HURRICANE: Reached hurricane force at some point.
Tropical storm stage
Hurricane stage
Extratropical stage
Depression (dissipation) stage
Position at 7:00 a.m. E.S.T.
LAMBERT CONFORMAL CONIC PROJECTION
STANDARD PARALLELS AT 30° AND 60°
SCALE OF NAUTICAL MILES
0 100 200 300 400 500

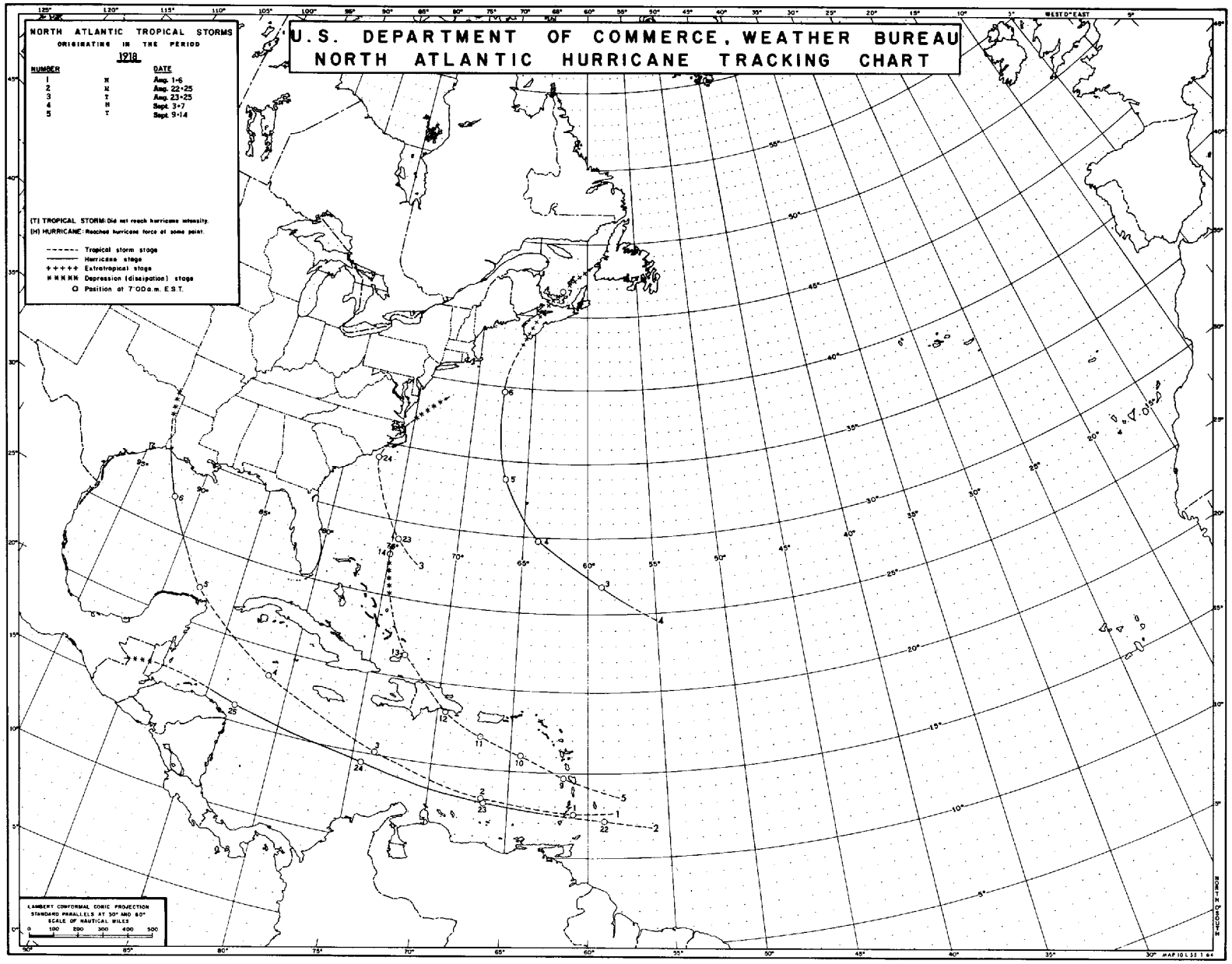
U.S. DEPARTMENT OF COMMERCE, WEATHER BUREAU
NORTH ATLANTIC HURRICANE TRACKING CHART
NORTH ATLANTIC TROPICAL STORMS
ORIGINATING IN THE PERIOD
1918
NUMBER DATE
1 H Aug. 1-6
2 H Aug. 22-25
3 T Aug. 23-25
4 H Sept. 3-7
5 T Sept. 9-14
(T) TROPICAL STORM: Did not reach hurricane intensity.
(H) HURRICANE: Reached hurricane force at some point.
Tropical storm stage
Hurricane stage
Extratropical stage
Depression (dissipation) stage
Position at 7:00 a.m. E.S.T.
LAMBERT CONFORMAL CONIC PROJECTION
STANDARD PARALLELS AT 30° AND 60°
SCALE OF NAUTICAL MILES
0 100 200 300 400 500
WEST 0° EAST

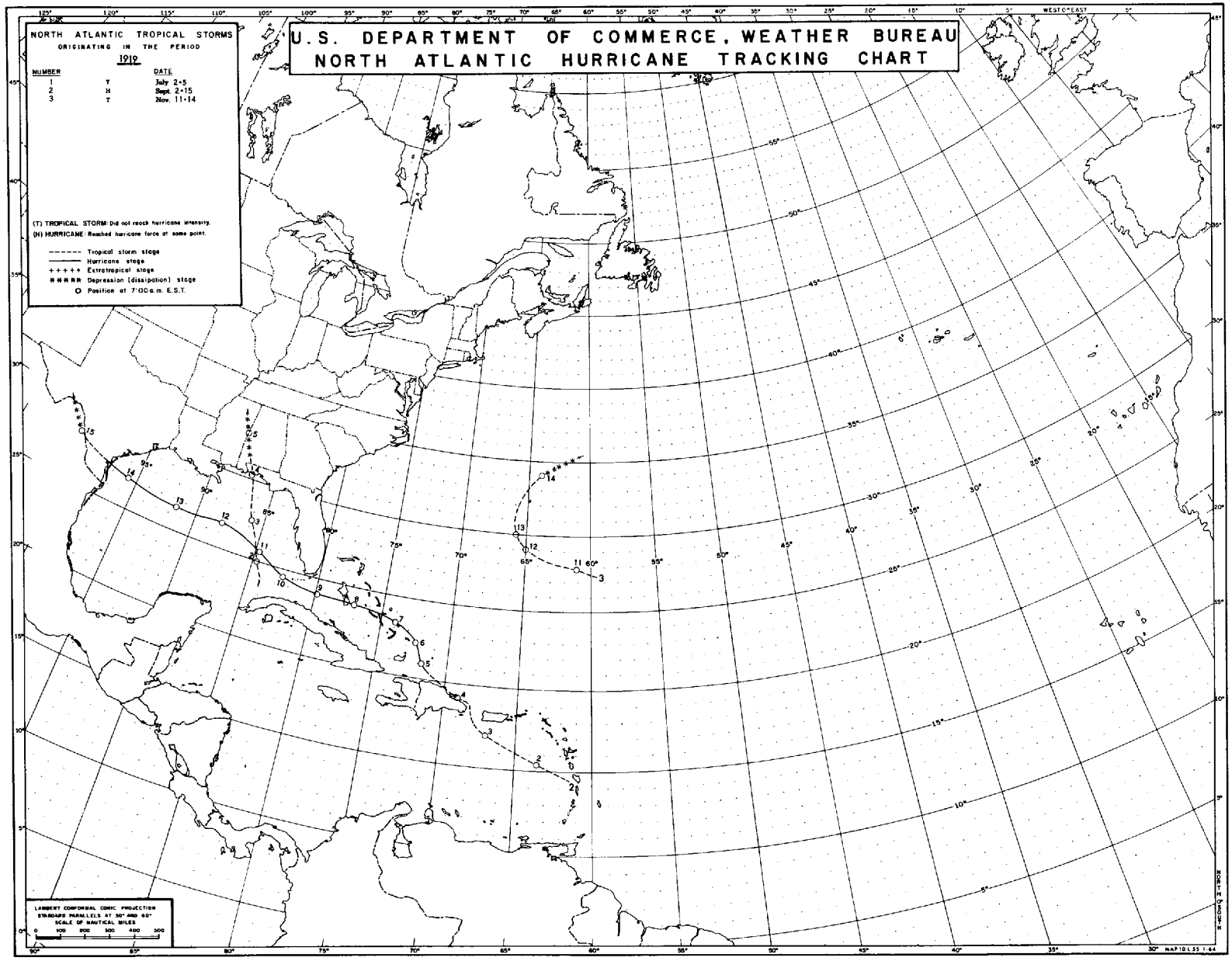
U.S. DEPARTMENT OF COMMERCE, WEATHER BUREAU
NORTH ATLANTIC HURRICANE TRACKING CHART
NORTH ATLANTIC TROPICAL STORMS
ORIGINATING IN THE PERIOD
1919
NUMBER DATE
1 T July 2-5
2 H Sept. 2-15
3 T Nov. 11-14
(T) TROPICAL STORM: Did not reach hurricane intensity.
(H) HURRICANE: Reached hurricane force at some point.
Tropical storm stage
Hurricane stage
Extratropical stage
Depression (dissipation) stage
Position at 7:00 a.m. E.S.T.
LAMBERT CONFORMAL CONIC PROJECTION
STANDARD PARALLELS AT 30° AND 60°
SCALE OF NAUTICAL MILES
WEST 0° EAST

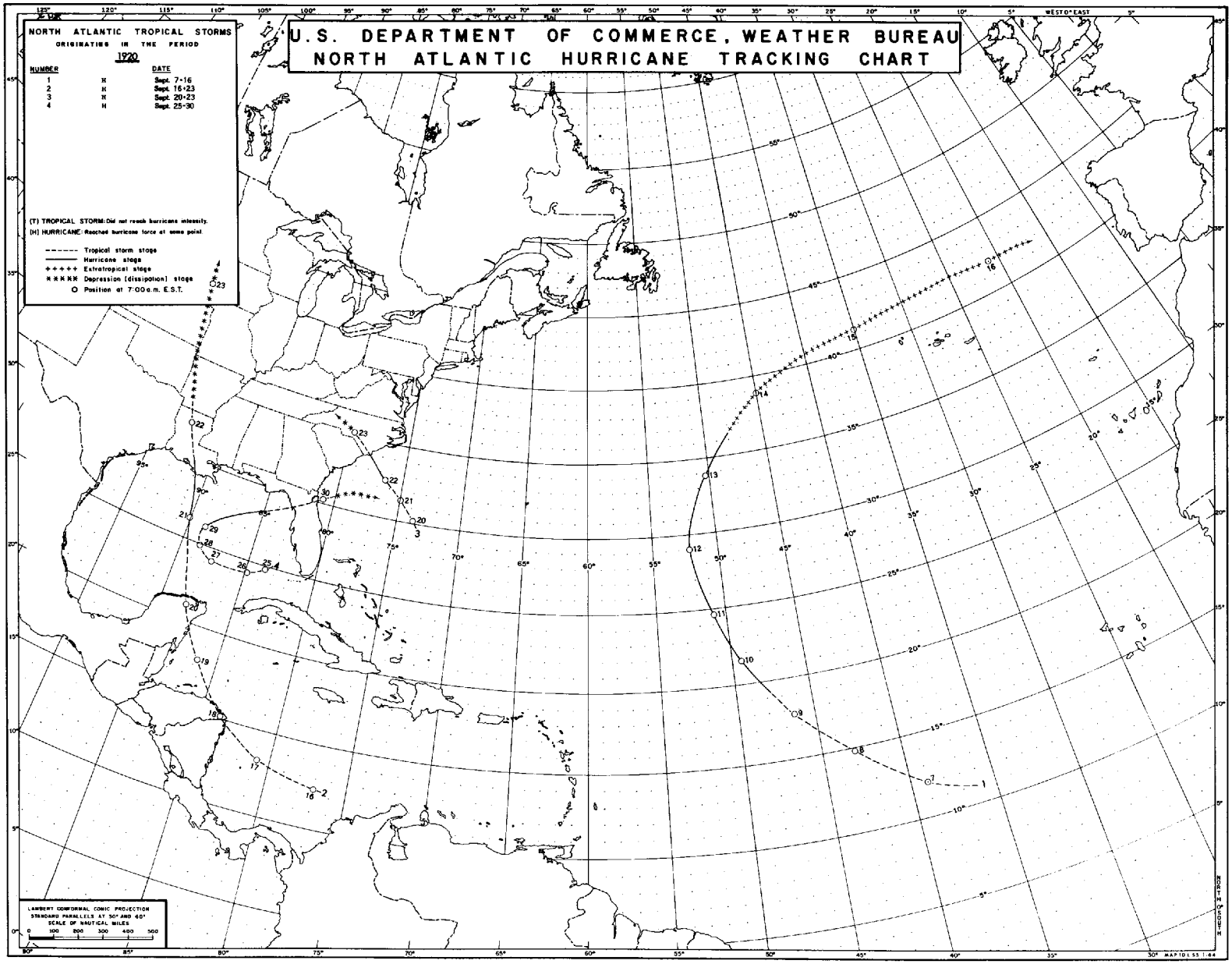
U.S. DEPARTMENT OF COMMERCE, WEATHER BUREAU
NORTH ATLANTIC HURRICANE TRACKING CHART
NORTH ATLANTIC TROPICAL STORMS
ORIGINATING IN THE PERIOD
1920
NUMBER DATE
1 H Sept. 7-16
2 H Sept. 16-23
3 H Sept. 20-23
4 H Sept. 25-30
(T) TROPICAL STORM: Did not reach hurricane intensity.
(H) HURRICANE: Reached hurricane force at some point.
Tropical storm stage
Hurricane stage
Extratropical stage
Depression (dissipation) stage
Position at 7:00 a.m. E.S.T.
LAMBERT CONFORMAL CONIC PROJECTION
STANDARD PARALLELS AT 30° AND 60°
SCALE OF NAUTICAL MILES
0 100 200 300 400 500

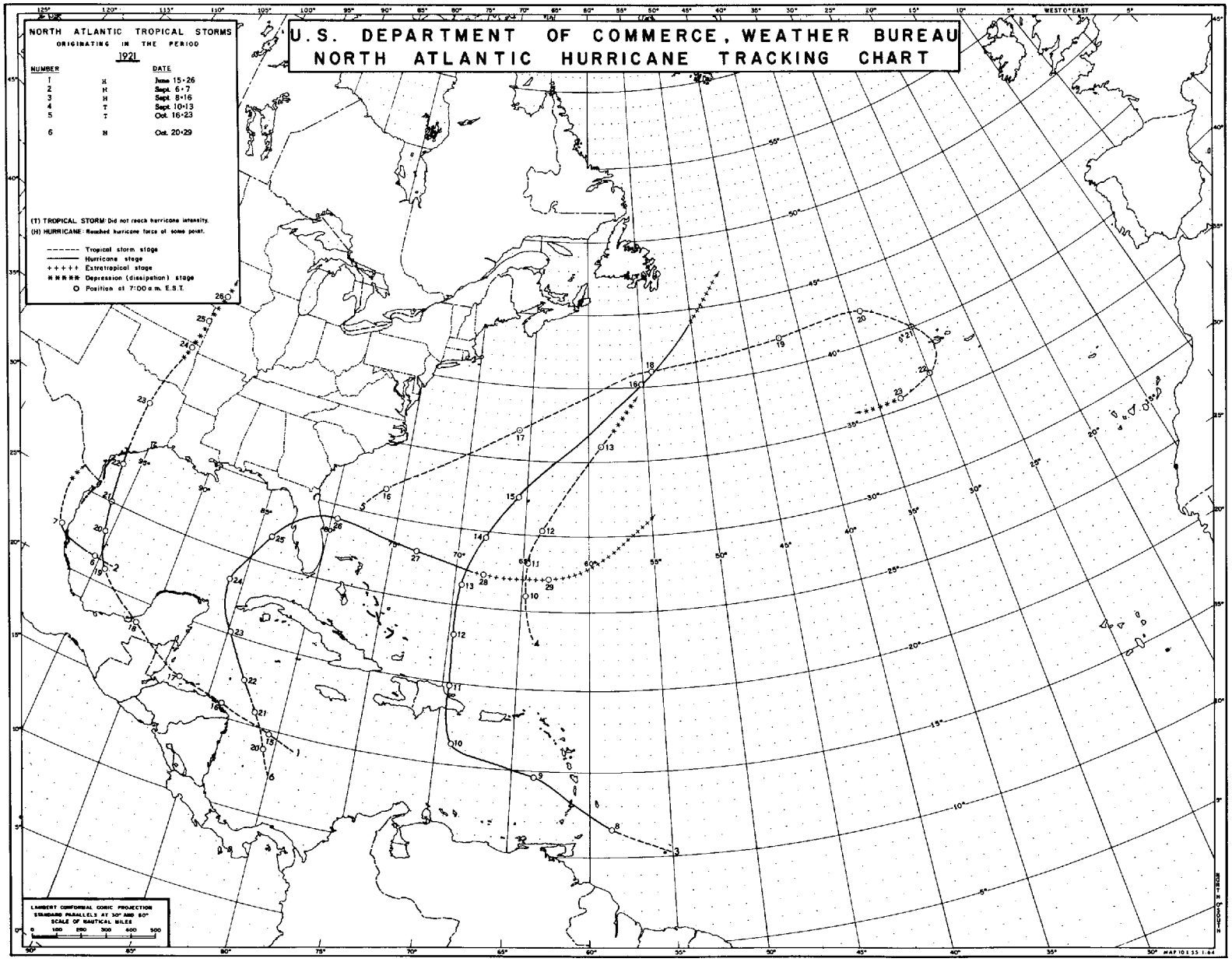
U.S. DEPARTMENT OF COMMERCE, WEATHER BUREAU
NORTH ATLANTIC HURRICANE TRACKING CHART
NORTH ATLANTIC TROPICAL STORMS
ORIGINATING IN THE PERIOD
1921
NUMBER DATE
1 H June 15-26
2 H Sept. 6-7
3 H Sept. 8-16
4 T Sept. 10-13
5 T Oct. 16-23
6 H Oct. 20-29
(T) TROPICAL STORM: Did not reach hurricane intensity.
(H) HURRICANE: Reached hurricane force at some point.
Tropical storm stage
Hurricane stage
Extratropical stage
Depression (dissipation) stage
Position at 7:00 a.m. E.S.T.
LAMBERT CONFORMAL CONIC PROJECTION
STANDARD PARALLELS AT 30° AND 60°
SCALE OF NAUTICAL MILES
WEST 0° EAST

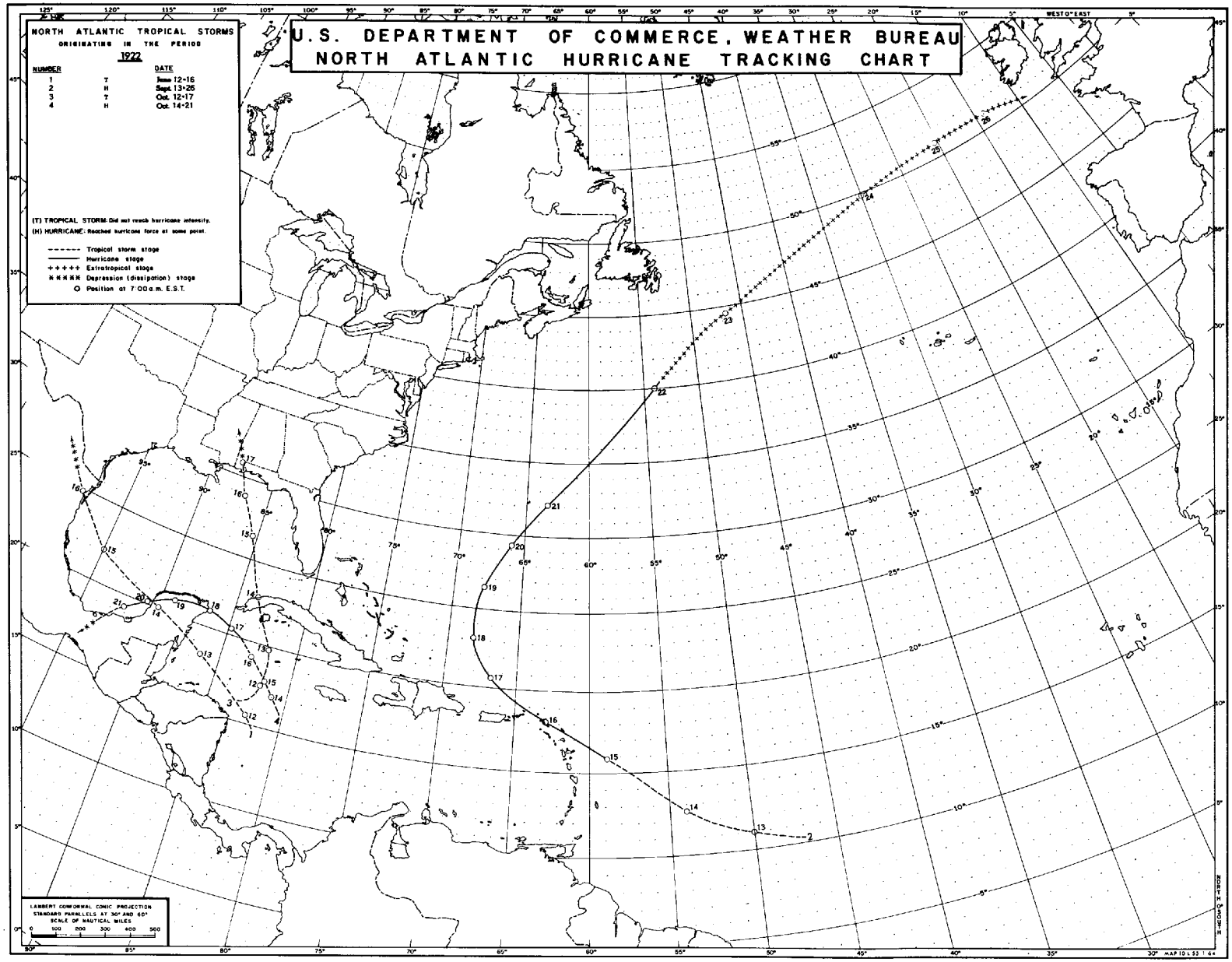
U.S. DEPARTMENT OF COMMERCE, WEATHER BUREAU
NORTH ATLANTIC HURRICANE TRACKING CHART
NORTH ATLANTIC TROPICAL STORMS
ORIGINATING IN THE PERIOD
1922
NUMBER
DATE
1 T June 12-16
2 H Sept. 13-26
3 T Oct. 12-17
4 H Oct. 14-21
(T) TROPICAL STORM: Did not reach hurricane intensity.
(H) HURRICANE: Reached hurricane force at some point.
Tropical storm stage
Hurricane stage
Extratropical stage
Depression (dissipation) stage
Position at 7:00 a.m. E.S.T.
LAMBERT CONFORMAL CONIC PROJECTION
STANDARD PARALLELS AT 30° AND 60°
SCALE OF NAUTICAL MILES
0 100 200 300 400 500
WEST 0° EAST
NORTH 0° SOUTH

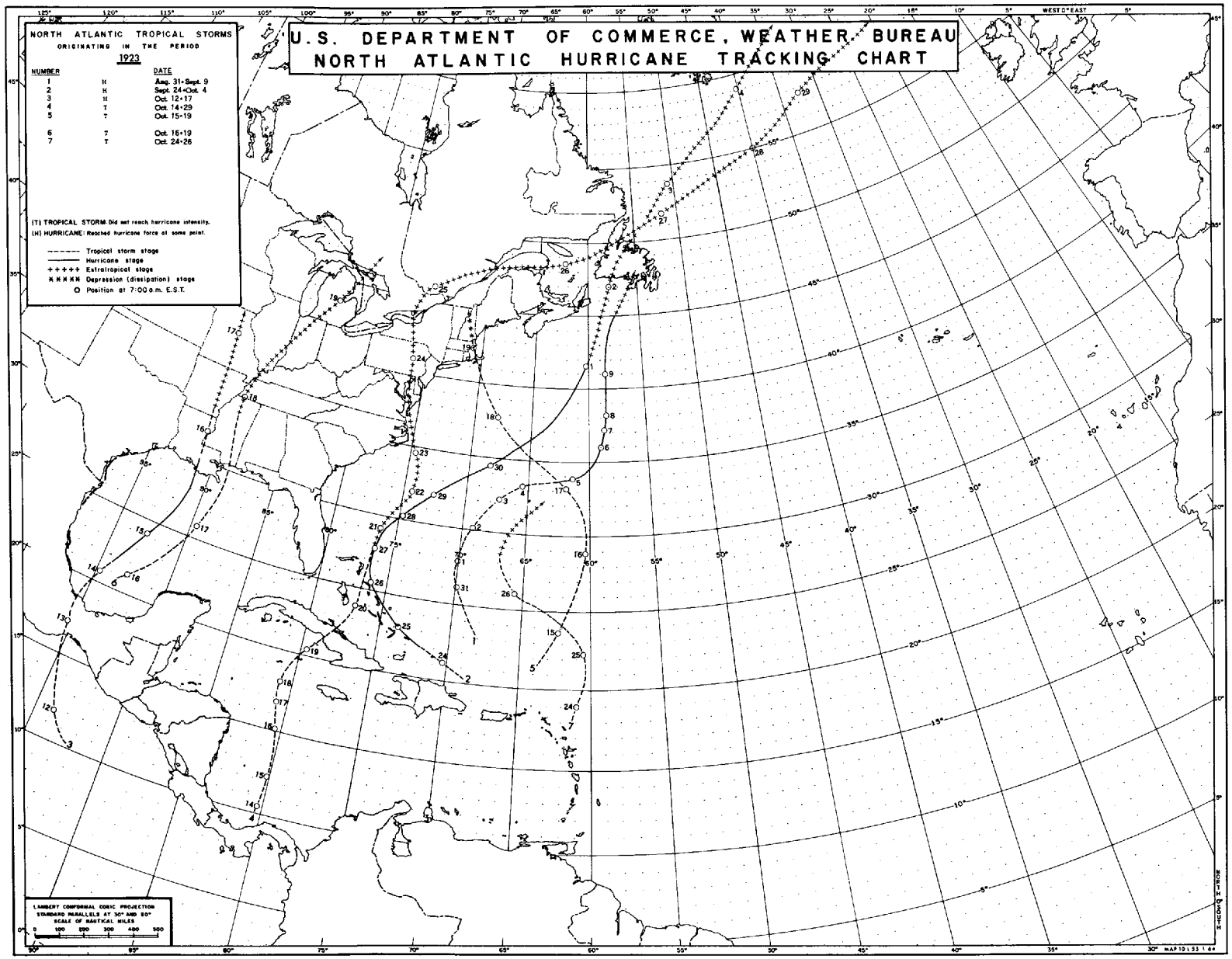
U.S. DEPARTMENT OF COMMERCE, WEATHER BUREAU
NORTH ATLANTIC HURRICANE TRACKING CHART
NORTH ATLANTIC TROPICAL STORMS
ORIGINATING IN THE PERIOD
1923
NUMBER DATE
1 H Aug. 31-Sept. 9
2 H Sept. 24-Oct. 4
3 H Oct. 12-17
4 T Oct. 14-29
5 T Oct. 15-19
6 T Oct. 16-19
7 T Oct. 24-26
(T) TROPICAL STORM: Did not reach hurricane intensity.
(H) HURRICANE: Reached hurricane force at some point.
Tropical storm stage
Hurricane stage
Extratropical stage
Depression (dissipation) stage
Position at 7:00 a.m. E.S.T.
LAMBERT CONFORMAL CONIC PROJECTION
STANDARD PARALLELS AT 30° AND 60°
SCALE OF NAUTICAL MILES
0 100 200 300 400 500
WEST 0° EAST
NORTH POLE

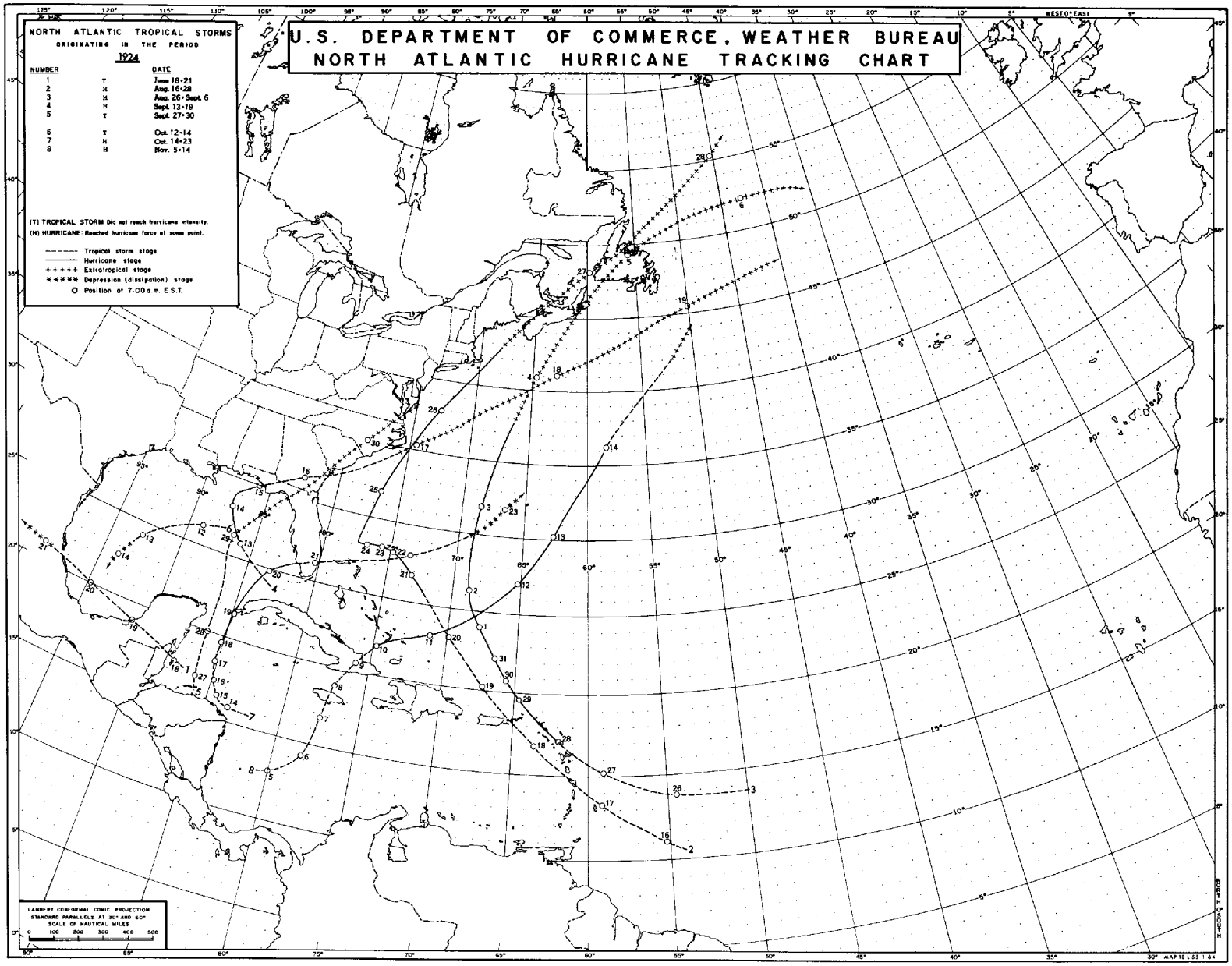
U.S. DEPARTMENT OF COMMERCE, WEATHER BUREAU
NORTH ATLANTIC HURRICANE TRACKING CHART
NORTH ATLANTIC TROPICAL STORMS
ORIGINATING IN THE PERIOD
1924
NUMBER DATE
1 T June 18-21
2 H Aug. 16-28
3 H Aug. 26-Sept. 6
4 H Sept. 13-19
5 T Sept. 27-30
6 T Oct. 12-14
7 H Oct. 14-23
8 H Nov. 5-14
(T) TROPICAL STORM Did not reach hurricane intensity.
(H) HURRICANE: Reached hurricane force at some point.
Tropical storm stage
Hurricane stage
Extratropical stage
Depression (dissipation) stage
Position at 7:00 a.m. E.S.T.
LAMBERT CONFORMAL CONIC PROJECTION
STANDARD PARALLELS AT 30° AND 60°
SCALE OF NAUTICAL MILES
0 100 200 300 400 500

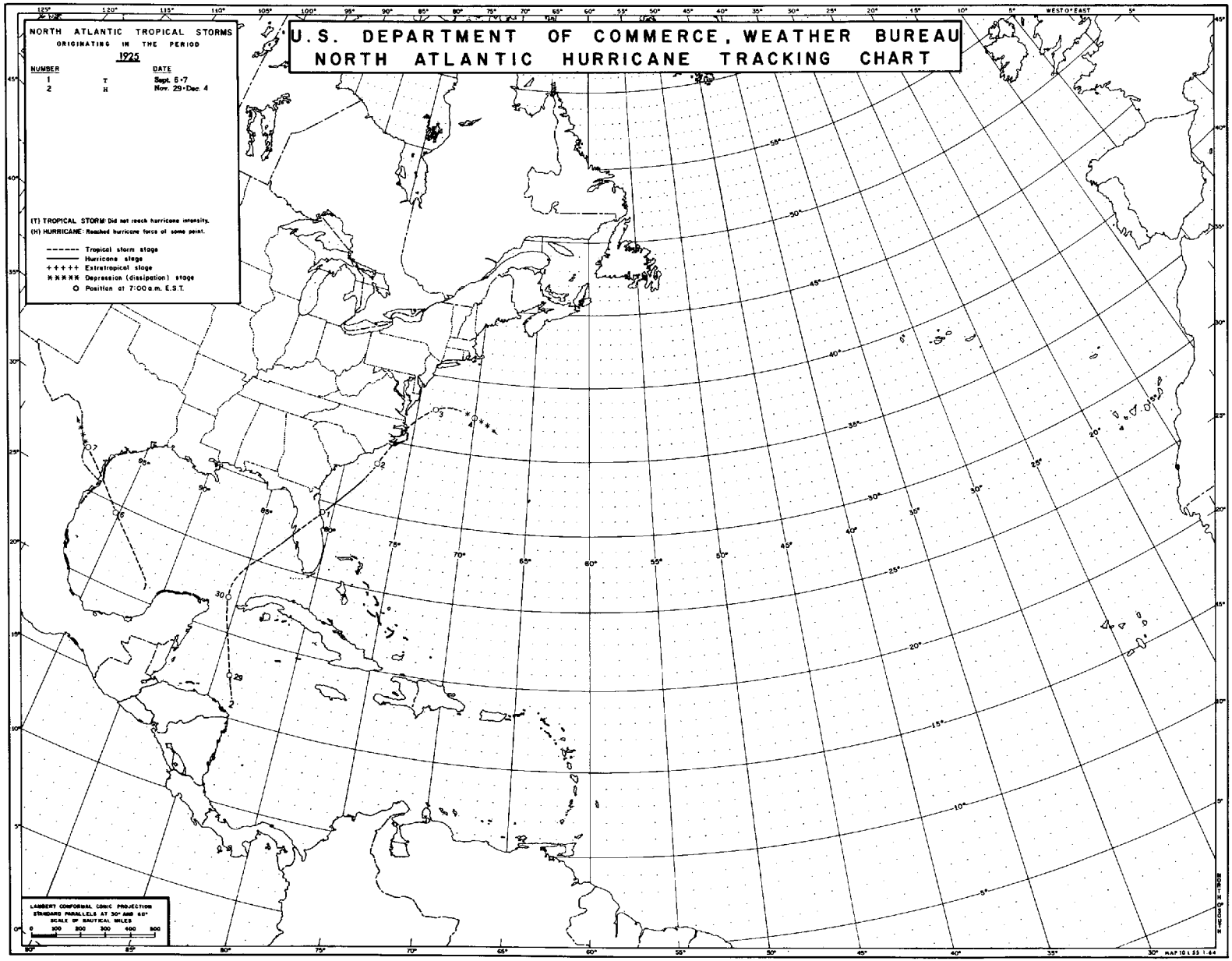
U.S. DEPARTMENT OF COMMERCE, WEATHER BUREAU
NORTH ATLANTIC HURRICANE TRACKING CHART
NORTH ATLANTIC TROPICAL STORMS
ORIGINATING IN THE PERIOD
1925
NUMBER
DATE
1 T Sept. 6-7
2 H Nov. 29-Dec. 4
(T) TROPICAL STORM: Did not reach hurricane intensity.
(H) HURRICANE: Reached hurricane force at some point.
Tropical storm stage
Hurricane stage
Extratropical stage
Depression (dissipation) stage
Position at 7:00 a.m. E.S.T.
LAMBERT CONFORMAL CONIC PROJECTION
STANDARD PARALLELS AT 30° AND 65°
SCALE OF NAUTICAL MILES
WEST OF EAST
NORTH

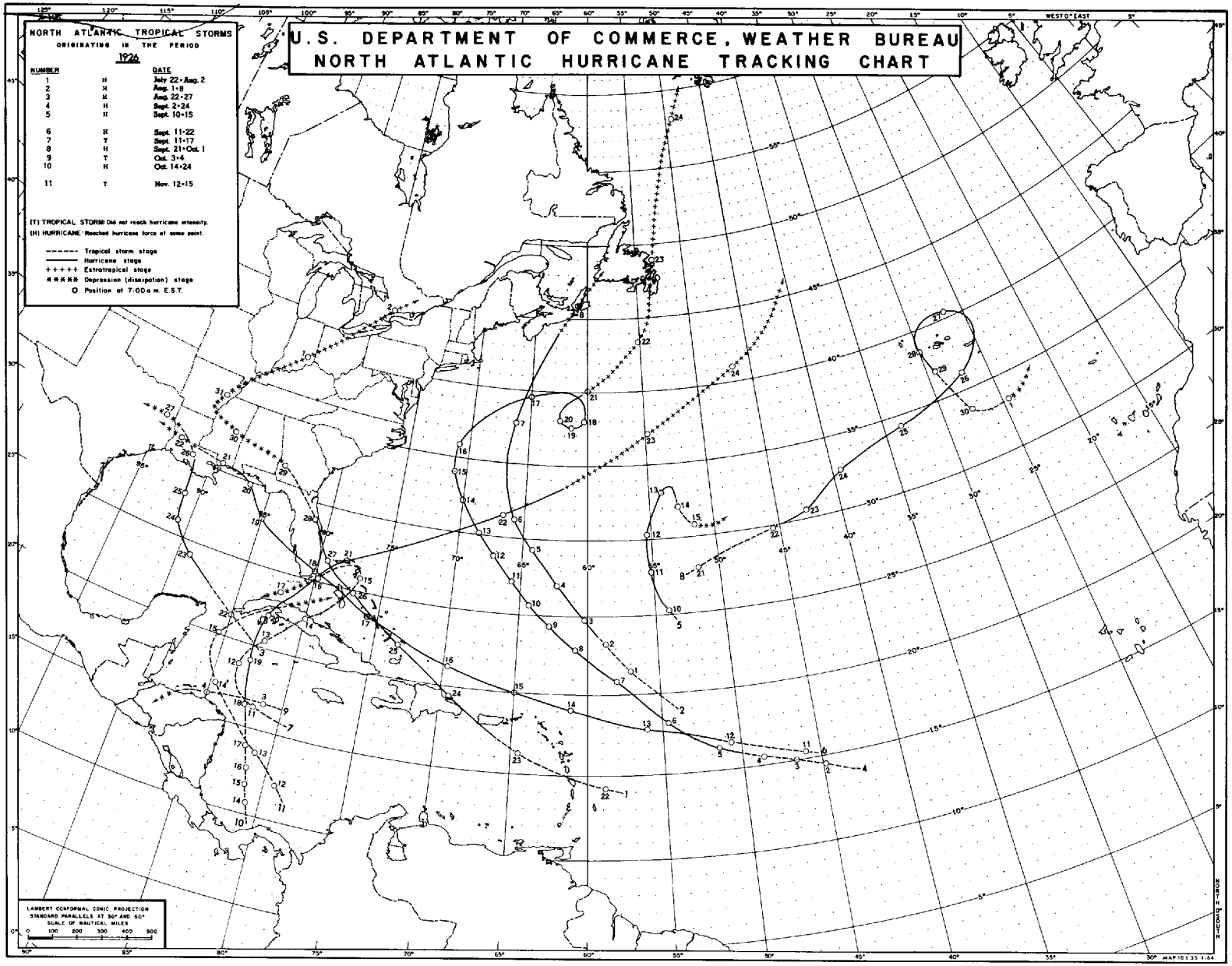
U.S. DEPARTMENT OF COMMERCE, WEATHER BUREAU
NORTH ATLANTIC HURRICANE TRACKING CHART
NORTH ATLANTIC TROPICAL STORMS
ORIGINATING IN THE PERIOD
1926
NUMBER DATE
1 H July 22-Aug. 2
2 H Aug. 1-8
3 H Aug. 22-27
4 H Sept. 2-24
5 H Sept. 10-15
6 H Sept. 11-22
7 T Sept. 11-17
8 H Sept. 21-Oct. 1
9 T Oct. 3-4
10 H Oct. 14-24
11 T Nov. 12-15
(T) TROPICAL STORM: Did not reach hurricane intensity.
(H) HURRICANE: Reached hurricane force at some point.
Tropical storm stage
Hurricane stage
Extratropical stage
Depression (dissipation) stage
Position at 7:00 a.m. E.S.T.
LAMBERT CONFORMAL CONIC PROJECTION
STANDARD PARALLELS AT 30° AND 60°
SCALE OF NAUTICAL MILES
0 100 200 300 400 500
WEST 0° EAST

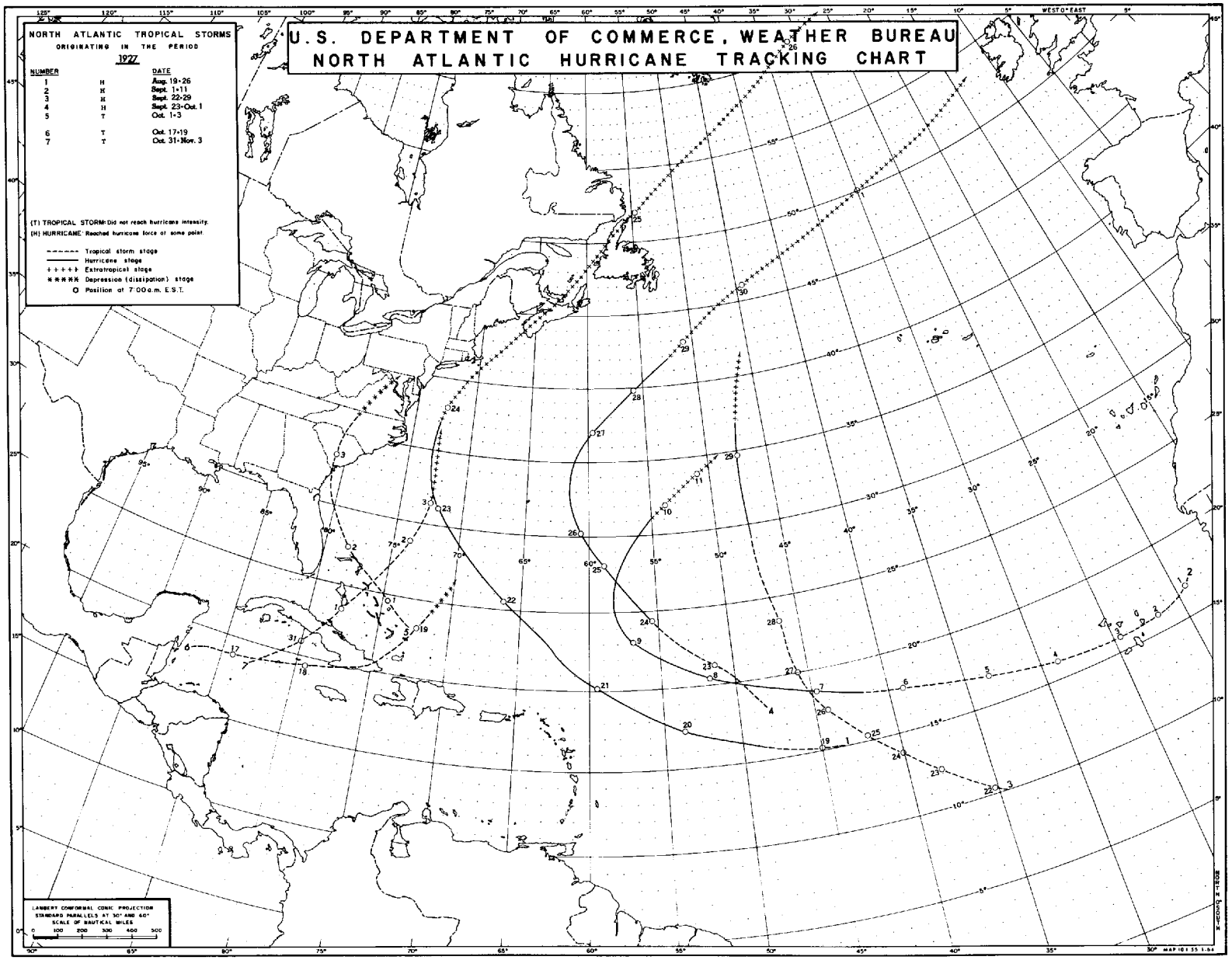
U.S. DEPARTMENT OF COMMERCE, WEATHER BUREAU
NORTH ATLANTIC HURRICANE TRACKING CHART
NORTH ATLANTIC TROPICAL STORMS
ORIGINATING IN THE PERIOD
1977
NUMBER
DATE
1 H Aug. 19-26
2 H Sept. 1-11
3 H Sept. 22-29
4 H Sept. 23-Oct. 1
5 T Oct. 1-3
6 T Oct. 17-19
7 T Oct. 31-Nov. 3
(T) TROPICAL STORM: Did not reach hurricane intensity.
(H) HURRICANE: Reached hurricane force at some point.
Tropical storm stage
Hurricane stage
Extratropical stage
Depression (dissipation) stage
Position at 7:00 a.m. E.S.T.
LAMBERT CONFORMAL CONIC PROJECTION
STANDARD PARALLELS AT 30° AND 60°
SCALE OF NAUTICAL MILES
0 100 200 300 400 500
WEST 0° EAST

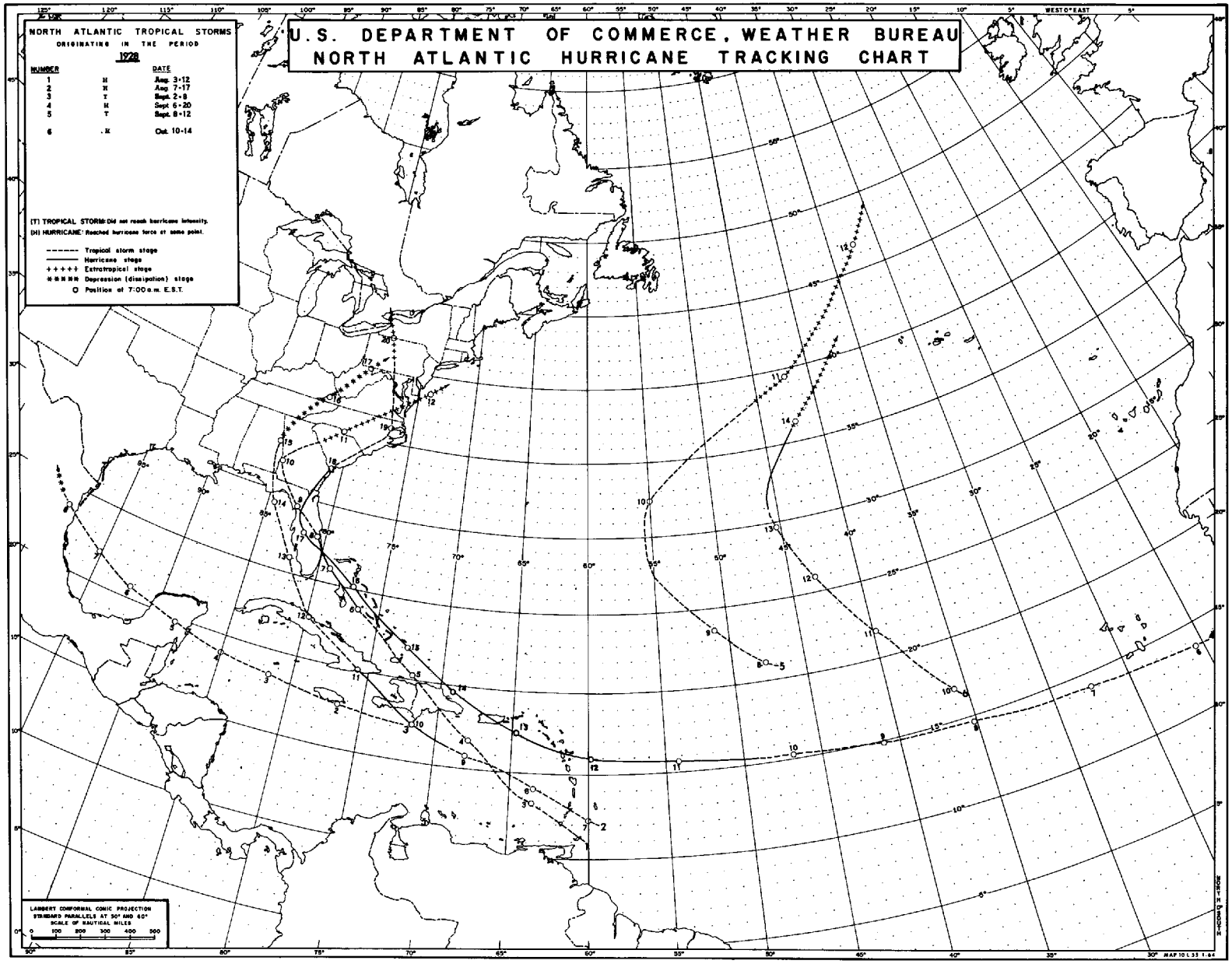
U.S. DEPARTMENT OF COMMERCE, WEATHER BUREAU
NORTH ATLANTIC HURRICANE TRACKING CHART
NORTH ATLANTIC TROPICAL STORMS
ORIGINATING IN THE PERIOD
1928
NUMBER
DATE
1 H Aug. 3-12
2 H Aug. 7-17
3 T Sept. 2-8
4 H Sept. 6-20
5 T Sept. 8-12
6 H Oct. 10-14
(T) TROPICAL STORM: Did not reach hurricane intensity.
(H) HURRICANE: Reached hurricane force at some point.
Tropical storm stage
Hurricane stage
Extratropical stage
Depression (dissipation) stage
Position at 7:00 a.m. E.S.T.
LAMBERT CONFORMAL CONIC PROJECTION
STANDARD PARALLELS AT 50° AND 40°
SCALE OF NAUTICAL MILES
0 100 200 300 400 500
WEST 0° EAST

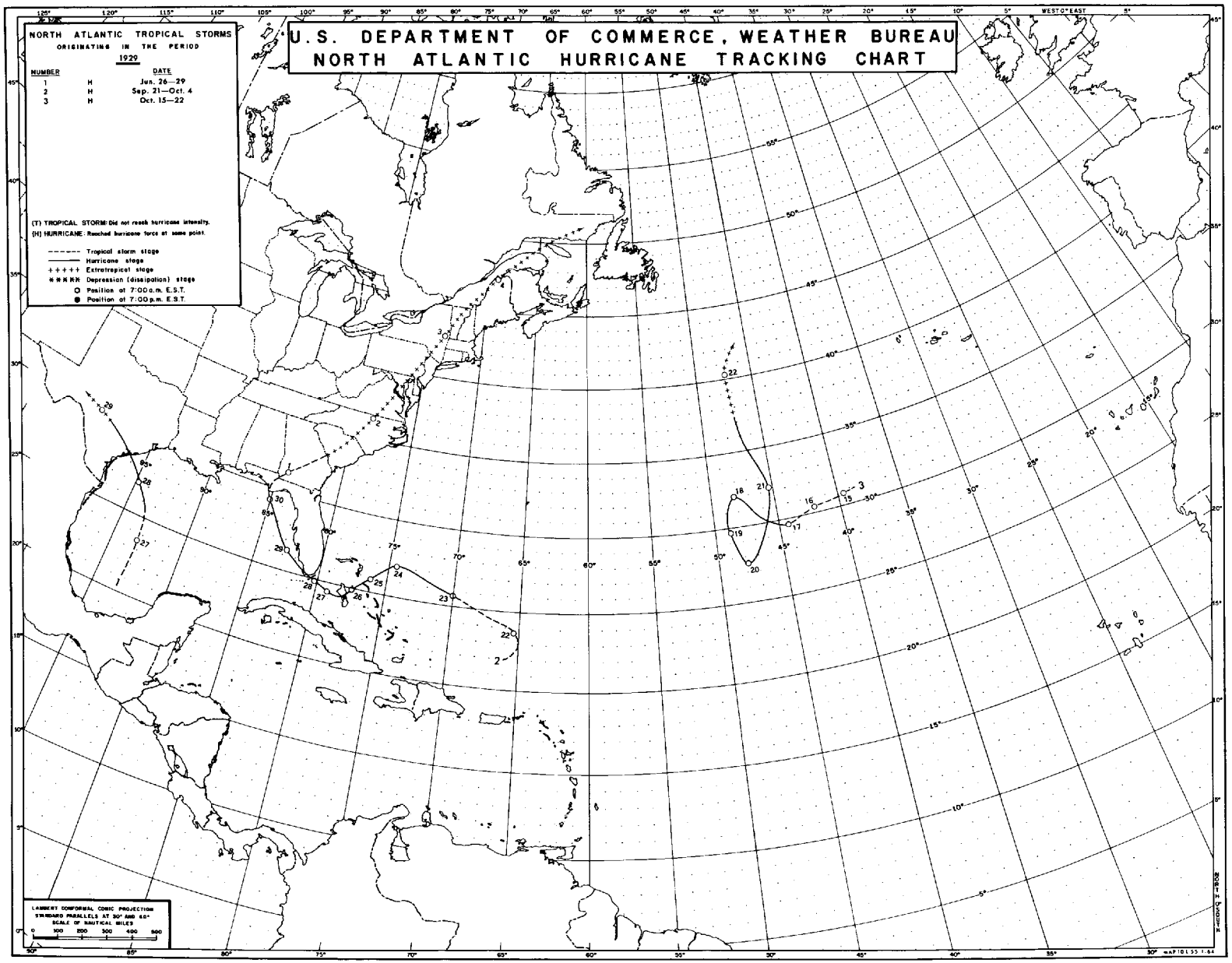
U.S. DEPARTMENT OF COMMERCE, WEATHER BUREAU
NORTH ATLANTIC HURRICANE TRACKING CHART
NORTH ATLANTIC TROPICAL STORMS
ORIGINATING IN THE PERIOD
1929
NUMBER DATE
1 H Jun. 26—29
2 H Sep. 21—Oct. 4
3 H Oct. 15—22
(T) TROPICAL STORM: Did not reach hurricane intensity.
(H) HURRICANE: Reached hurricane force at some point.
Tropical storm stage
Hurricane stage
Extratropical stage
Depression (dissipation) stage
Position at 7:00 a.m. E.S.T.
Position at 7:00 p.m. E.S.T.
LAMBERT CONFORMAL CONIC PROJECTION
STANDARD PARALLELS AT 30° AND 60°
SCALE OF NAUTICAL MILES
0 100 200 300 400 500
WEST 0° EAST

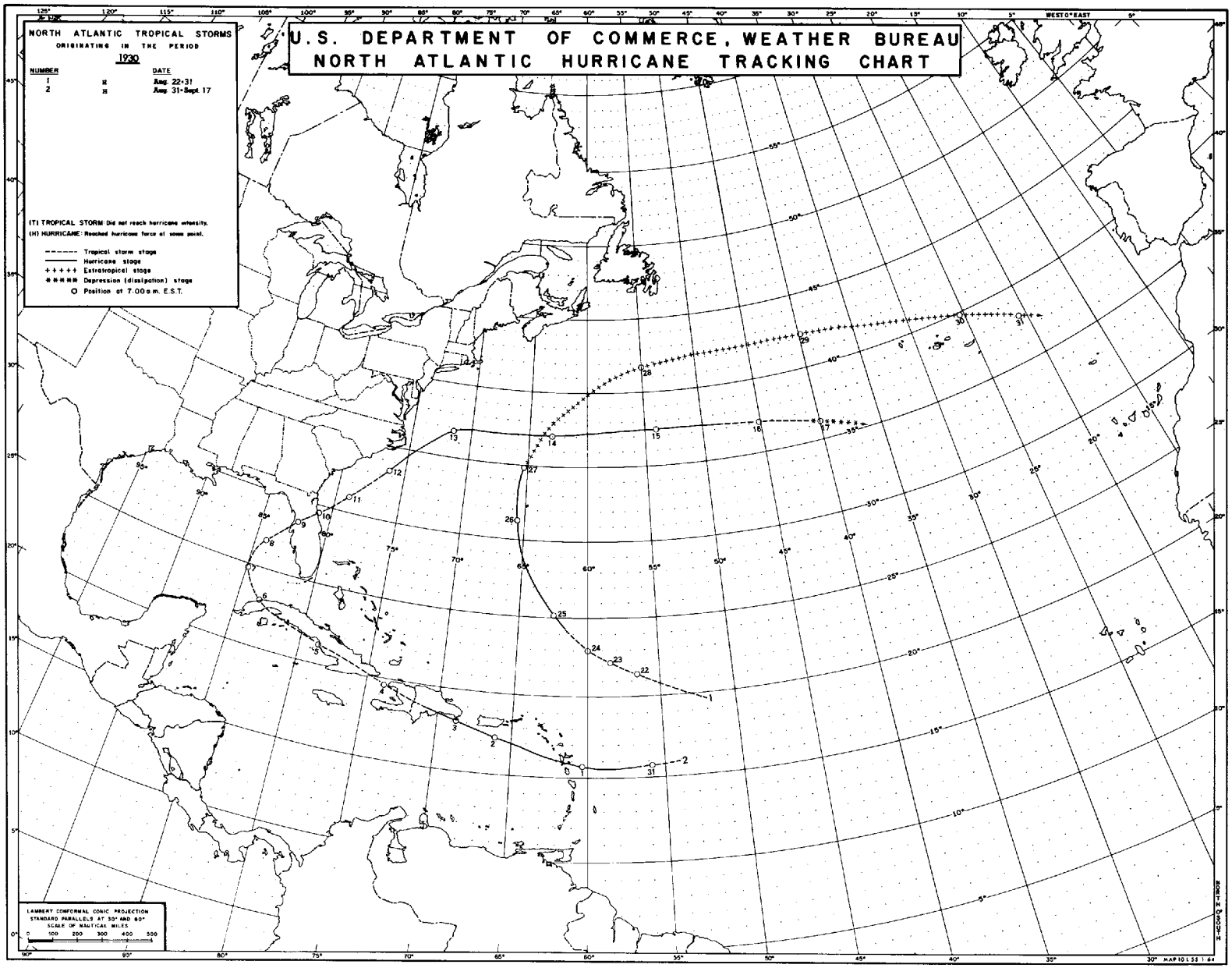
U.S. DEPARTMENT OF COMMERCE, WEATHER BUREAU
NORTH ATLANTIC HURRICANE TRACKING CHART
NORTH ATLANTIC TROPICAL STORMS
ORIGINATING IN THE PERIOD
1930
NUMBER
DATE
1 H Aug. 22-31
2 H Aug. 31-Sept. 17
(T) TROPICAL STORM: Did not reach hurricane intensity.
(H) HURRICANE: Reached hurricane force at some point.
Tropical storm stage
Hurricane stage
Extratropical stage
Depression (dissipation) stage
Position at 7:00 a.m. E.S.T.
LAMBERT CONFORMAL CONIC PROJECTION
STANDARD PARALLELS AT 30° AND 60°
SCALE OF NAUTICAL MILES
0 100 200 300 400 500
WEST 0° EAST
MAP 10 L 53 1-64

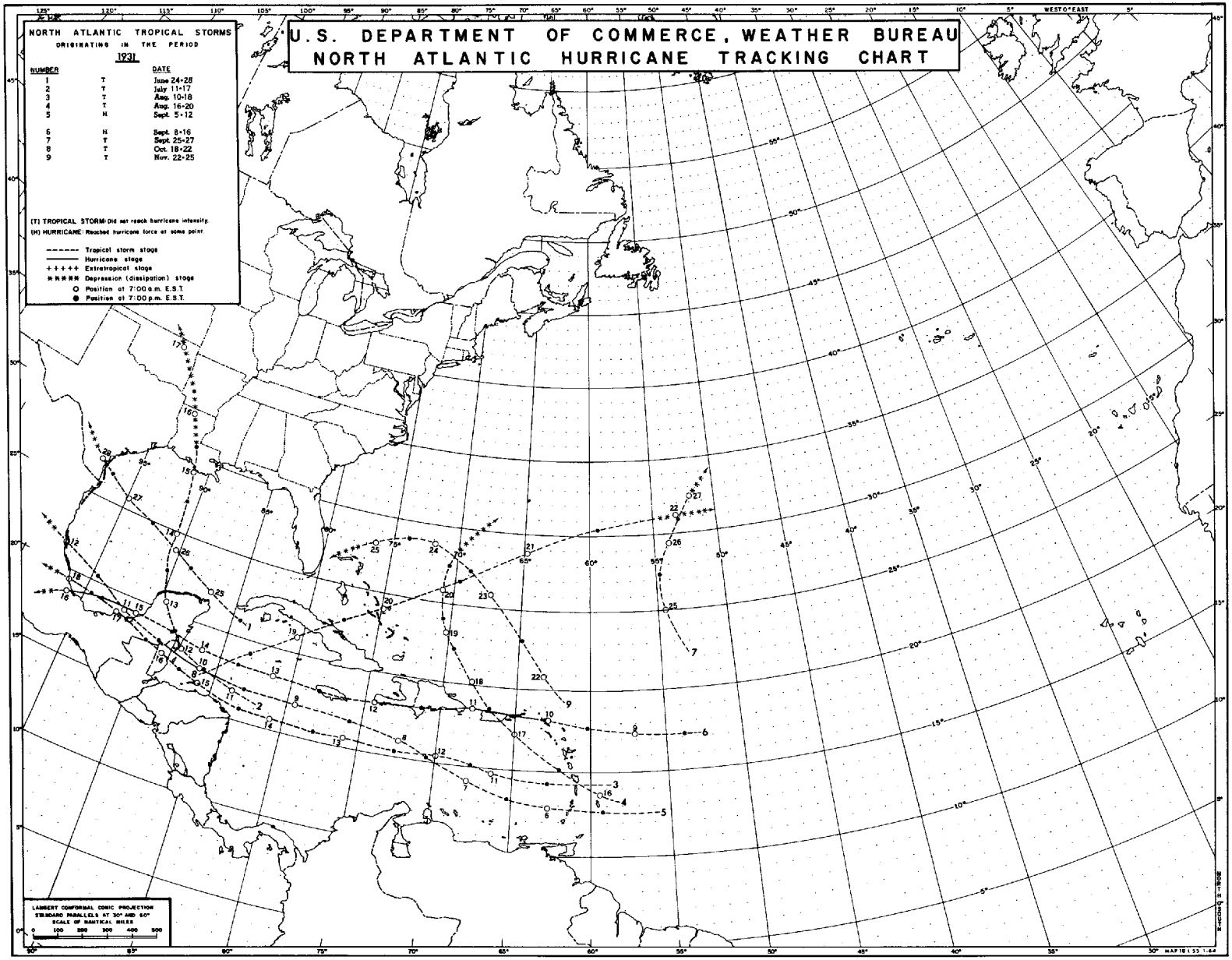
U.S. DEPARTMENT OF COMMERCE, WEATHER BUREAU
NORTH ATLANTIC HURRICANE TRACKING CHART
NORTH ATLANTIC TROPICAL STORMS
ORIGINATING IN THE PERIOD
1931
NUMBER DATE
1 T June 24-28
2 T July 11-17
3 T Aug. 10-18
4 T Aug. 16-20
5 H Sept. 5-12
6 H Sept. 8-16
7 T Sept. 25-27
8 T Oct. 18-22
9 T Nov. 22-25
(T) TROPICAL STORM: Did not reach hurricane intensity.
(H) HURRICANE: Reached hurricane force at some point.
Tropical storm stage
Hurricane stage
Extratropical stage
Depression (dissipation) stage
Position at 7:00 a.m. E.S.T.
Position at 7:00 p.m. E.S.T.
LAMBERT CONFORMAL CONIC PROJECTION
STANDARD PARALLELS AT 30° AND 60°
SCALE OF NAUTICAL MILES
0 100 200 300 400 500
WEST 0° EAST
NORTH

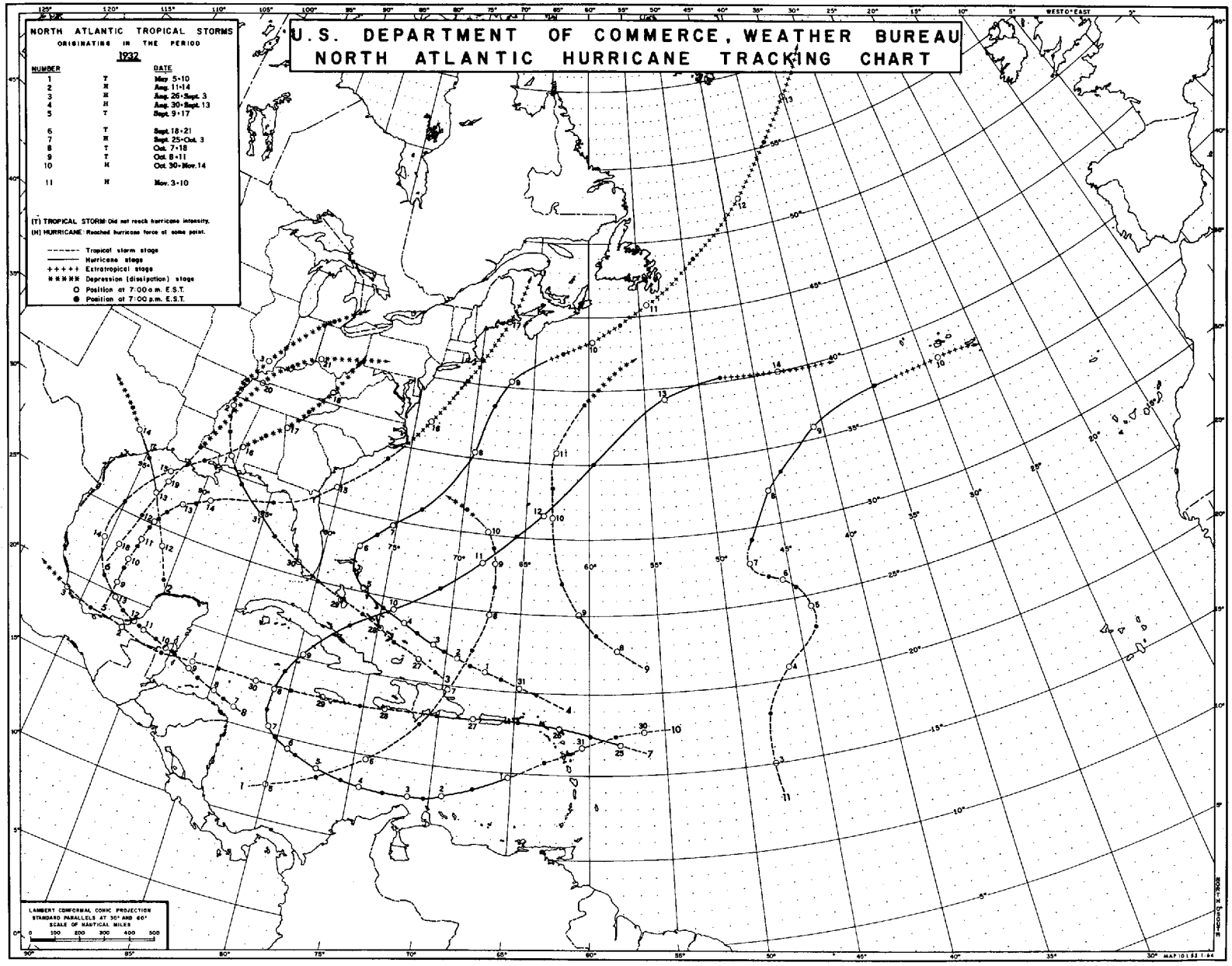
U.S. DEPARTMENT OF COMMERCE, WEATHER BUREAU
NORTH ATLANTIC HURRICANE TRACKING CHART
NORTH ATLANTIC TROPICAL STORMS
ORIGINATING IN THE PERIOD
1932
NUMBER
DATE
1 T May 5-10
2 H Aug. 11-14
3 H Aug. 26-Sept. 3
4 H Aug. 30-Sept. 13
5 T Sept. 9-17
6 T Sept. 18-21
7 H Sept. 25-Oct. 3
8 T Oct. 7-18
9 T Oct. 8-11
10 H Oct. 30-Nov. 14
11 H Nov. 3-10
(T) TROPICAL STORM: Did not reach hurricane intensity.
(H) HURRICANE: Reached hurricane force at some point.
Tropical storm stage
Hurricane stage
Extratropical stage
Depression (dissipation) stage
Position at 7:00 a.m. E.S.T.
Position at 7:00 p.m. E.S.T.
LAMBERT CONFORMAL CONIC PROJECTION
STANDARD PARALLELS AT 30° AND 60°
SCALE OF NAUTICAL MILES
0 100 200 300 400 500
WEST 0° EAST

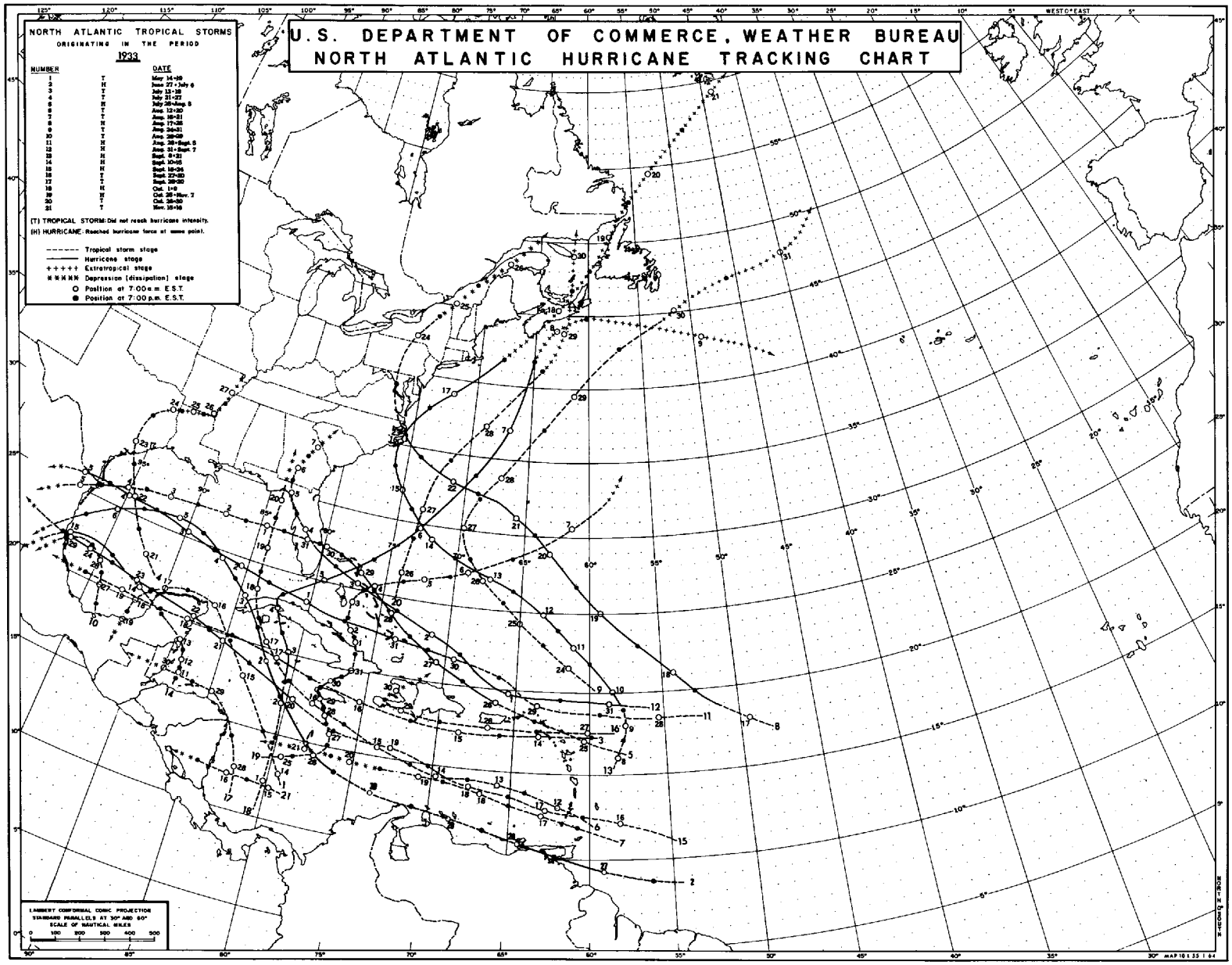
U.S. DEPARTMENT OF COMMERCE, WEATHER BUREAU
NORTH ATLANTIC HURRICANE TRACKING CHART
NORTH ATLANTIC TROPICAL STORMS
ORIGINATING IN THE PERIOD
1933
NUMBER
DATE
(T) TROPICAL STORM: Did not reach hurricane intensity.
(H) HURRICANE: Reached hurricane force at some point.
Tropical storm stage
Hurricane stage
Extratropical stage
Depression (dissipation) stage
Position at 7:00 a.m. E.S.T.
Position at 7:00 p.m. E.S.T.
LAMBERT CONFORMAL CONIC PROJECTION
STANDARD PARALLELS AT 30° AND 60°
SCALE OF NAUTICAL MILES
WEST 0° EAST

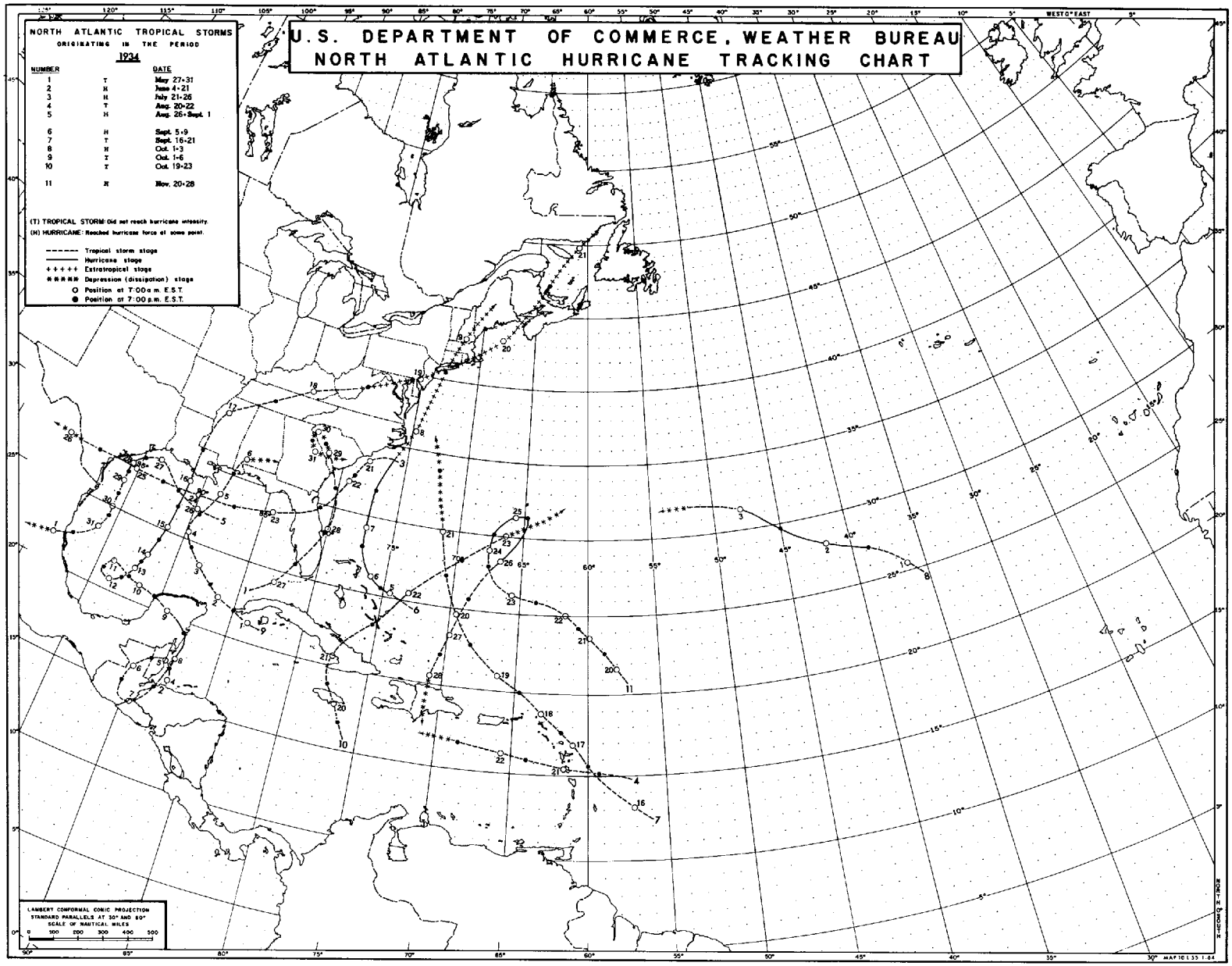
U.S. DEPARTMENT OF COMMERCE, WEATHER BUREAU
NORTH ATLANTIC HURRICANE TRACKING CHART
NORTH ATLANTIC TROPICAL STORMS
ORIGINATING IN THE PERIOD
1934
NUMBER
DATE
1 T May 27-31
2 H June 4-21
3 H July 21-26
4 T Aug. 20-22
5 H Aug. 26-Sept. 1
6 H Sept. 5-9
7 T Sept. 16-21
8 H Oct. 1-3
9 T Oct. 1-6
10 T Oct. 19-23
11 H Nov. 20-28
(T) TROPICAL STORM: Did not reach hurricane intensity.
(H) HURRICANE: Reached hurricane force at some point.
Tropical storm stage
Hurricane stage
+ + + + + Extratropical stage
* * * * * Depression (dissipation) stage
O Position at 7:00 a.m. E.S.T.
● Position at 7:00 p.m. E.S.T.
LAMBERT CONFORMAL CONIC PROJECTION
STANDARD PARALLELS AT 30° AND 60°
SCALE OF NAUTICAL MILES
0 100 200 300 400 500
WEST 0° EAST
MAP 10 L 33 1-64

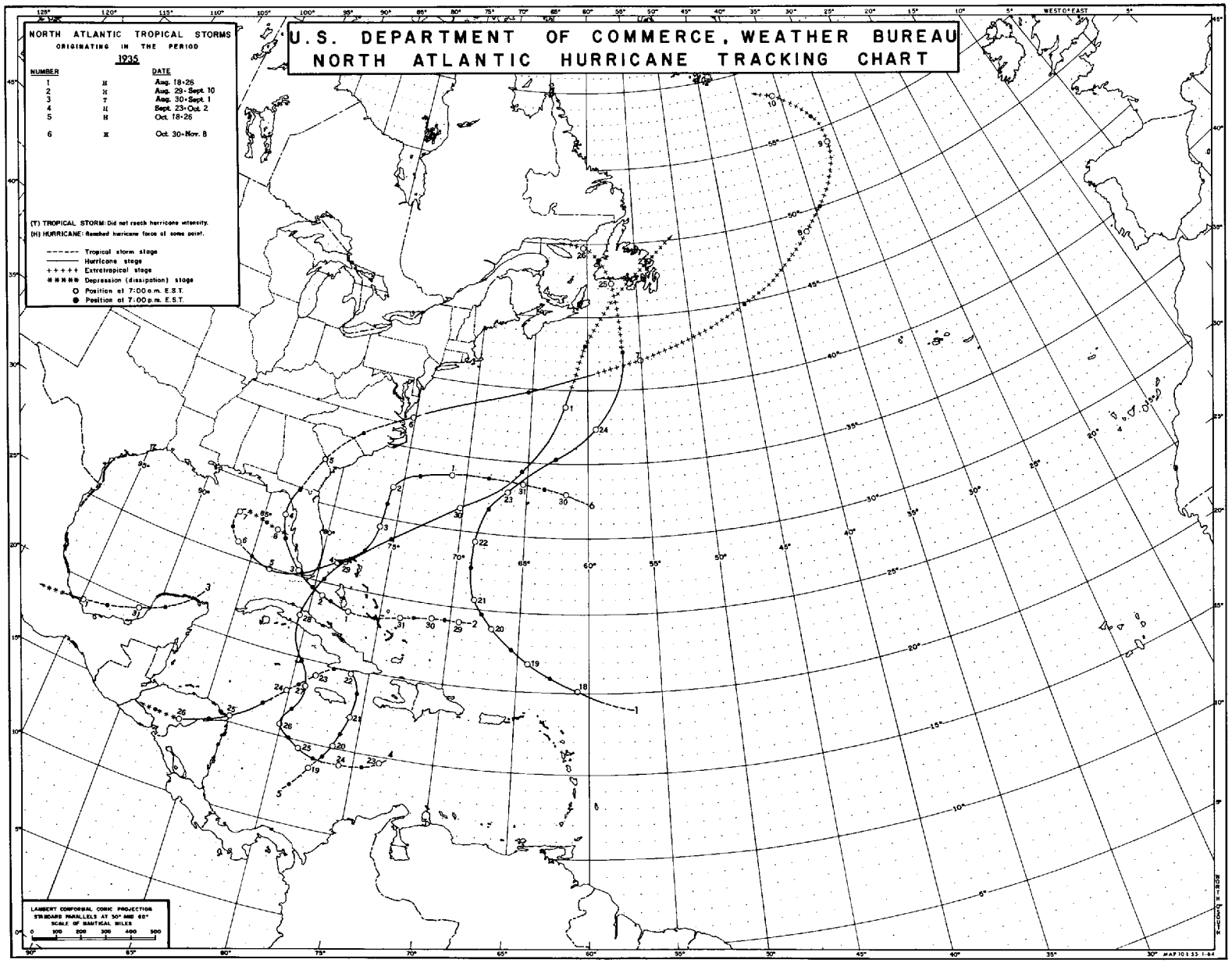
U.S. DEPARTMENT OF COMMERCE, WEATHER BUREAU
NORTH ATLANTIC HURRICANE TRACKING CHART
NORTH ATLANTIC TROPICAL STORMS
ORIGINATING IN THE PERIOD
1935
NUMBER DATE
1 H Aug. 18-26
2 H Aug. 29-Sept. 10
3 T Aug. 30-Sept. 1
4 H Sept. 23-Oct. 2
5 H Oct. 18-26
6 H Oct. 30-Nov. 8
(T) TROPICAL STORM: Did not reach hurricane intensity.
(H) HURRICANE: Reached hurricane force at some point.
Tropical storm stage
Hurricane stage
Extratropical stage
Depression (dissipation) stage
Position at 7:00 a.m. E.S.T.
Position at 7:00 p.m. E.S.T.
LAMBERT CONFORMAL CONIC PROJECTION
STANDARD PARALLELS AT 30° AND 60°
SCALE OF NAUTICAL MILES
WEST 0° EAST

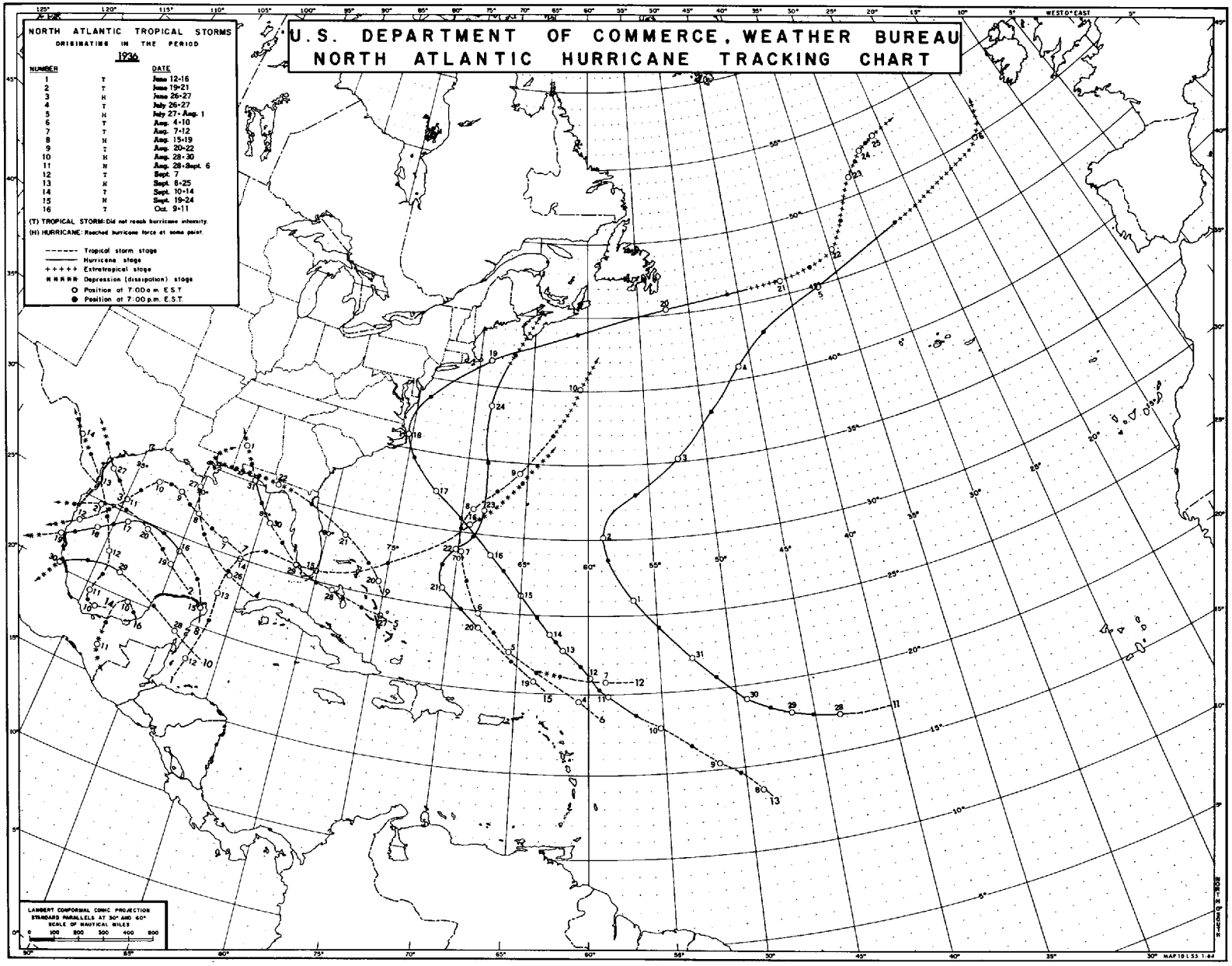
U.S. DEPARTMENT OF COMMERCE, WEATHER BUREAU
NORTH ATLANTIC HURRICANE TRACKING CHART
NORTH ATLANTIC TROPICAL STORMS
ORIGINATING IN THE PERIOD
1936
NUMBER DATE
1 T June 12-16
2 T June 19-21
3 H June 26-27
4 T July 26-27
5 H July 27-Aug. 1
6 T Aug. 4-10
7 T Aug. 7-12
8 H Aug. 15-19
9 T Aug. 20-22
10 H Aug. 28-30
11 H Aug. 28-Sept. 6
12 T Sept. 7
13 H Sept. 8-25
14 T Sept. 10-14
15 H Sept. 19-24
16 T Oct. 9-11
(T) TROPICAL STORM: Did not reach hurricane intensity.
(H) HURRICANE: Reached hurricane force at some point.
Tropical storm stage
Hurricane stage
Extratropical stage
Depression (dissipation) stage
Position at 7:00 a.m. E.S.T.
Position at 7:00 p.m. E.S.T.
LAMBERT CONFORMAL CONIC PROJECTION
STANDARD PARALLELS AT 30° AND 60°
SCALE OF NAUTICAL MILES
0 100 200 300 400 500
WEST 0° EAST
MAP 10 L 53 1-64

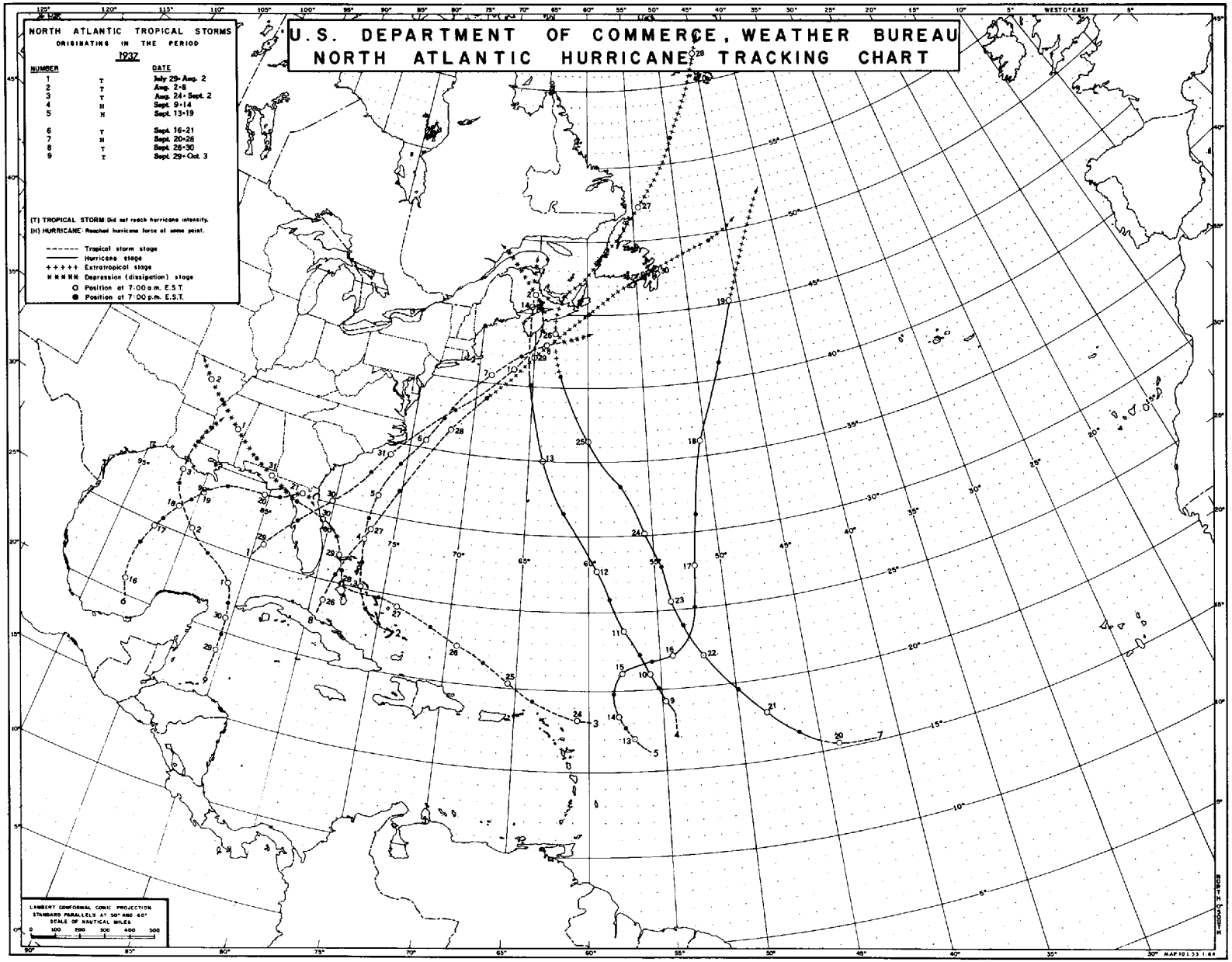
U.S. DEPARTMENT OF COMMERCE, WEATHER BUREAU
NORTH ATLANTIC HURRICANE TRACKING CHART
NORTH ATLANTIC TROPICAL STORMS
ORIGINATING IN THE PERIOD
1937
NUMBER DATE
1 T July 29-Aug. 2
2 T Aug. 2-8
3 T Aug. 24-Sept. 2
4 H Sept. 9-14
5 H Sept. 13-19
6 T Sept. 16-21
7 H Sept. 20-28
8 T Sept. 26-30
9 T Sept. 29-Oct. 3
(T) TROPICAL STORM: Did not reach hurricane intensity.
(H) HURRICANE: Reached hurricane force at some point.
Tropical storm stage
Hurricane stage
Extratropical stage
Depression (dissipation) stage
Position at 7:00 a.m. E.S.T.
Position at 7:00 p.m. E.S.T.
LAMBERT CONFORMAL CONIC PROJECTION
STANDARD PARALLELS AT 30° AND 60°
SCALE OF NAUTICAL MILES
0 100 200 300 400 500

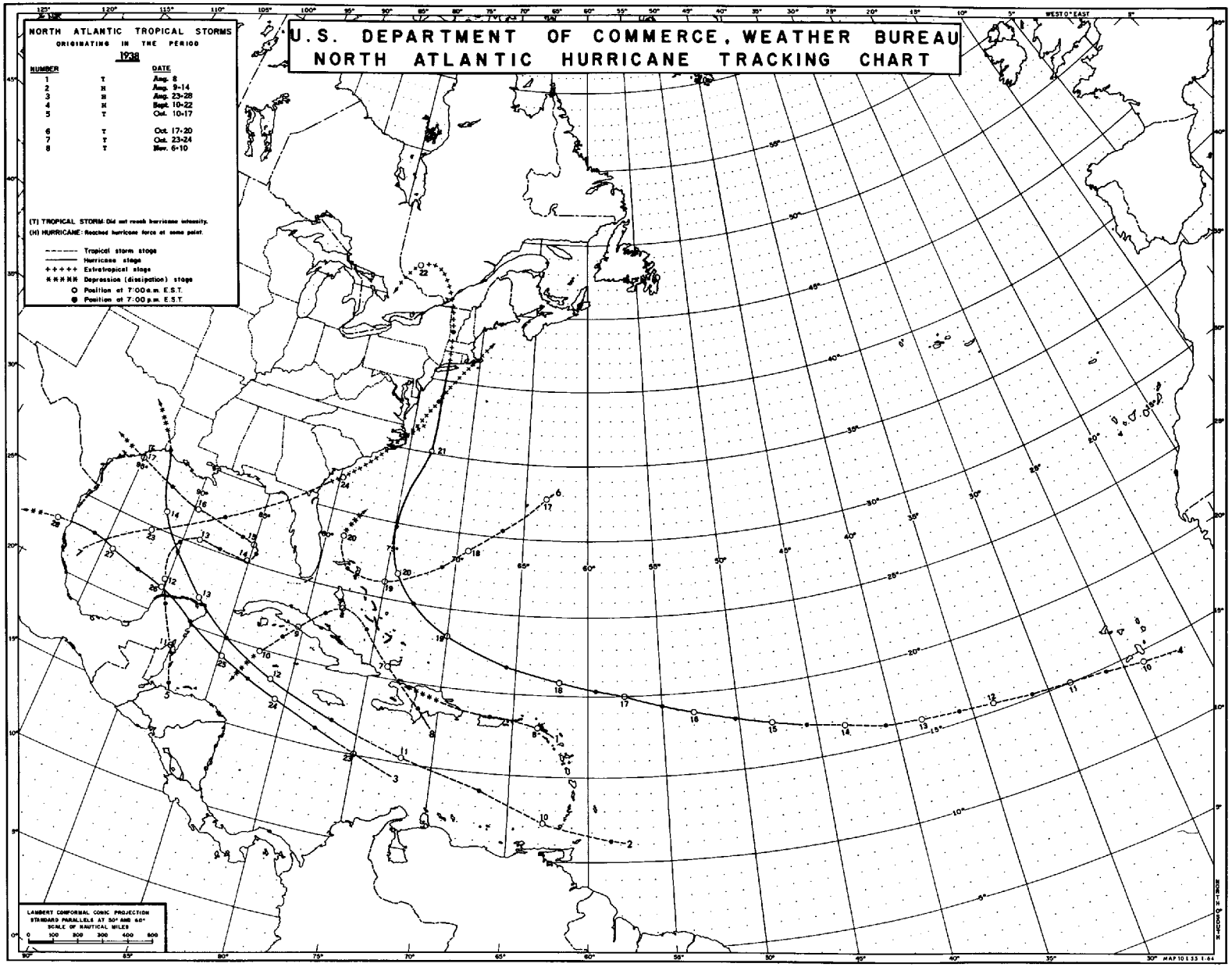
U.S. DEPARTMENT OF COMMERCE, WEATHER BUREAU
NORTH ATLANTIC HURRICANE TRACKING CHART
NORTH ATLANTIC TROPICAL STORMS
ORIGINATING IN THE PERIOD
1938
NUMBER DATE
1 T Aug. 8
2 H Aug. 9-14
3 H Aug. 23-28
4 H Sept. 10-22
5 T Oct. 10-17
6 T Oct. 17-20
7 T Oct. 23-24
8 T Nov. 6-10
(T) TROPICAL STORM: Did not reach hurricane intensity.
(H) HURRICANE: Reached hurricane force at some point.
Tropical storm stage
Hurricane stage
Extratropical stage
Depression (dissipation) stage
Position at 7:00 a.m. E.S.T.
Position at 7:00 p.m. E.S.T.
LAMBERT CONFORMAL CONIC PROJECTION
STANDARD PARALLELS AT 30° AND 60°
SCALE OF NAUTICAL MILES
0 100 200 300 400 500
WEST 0° EAST

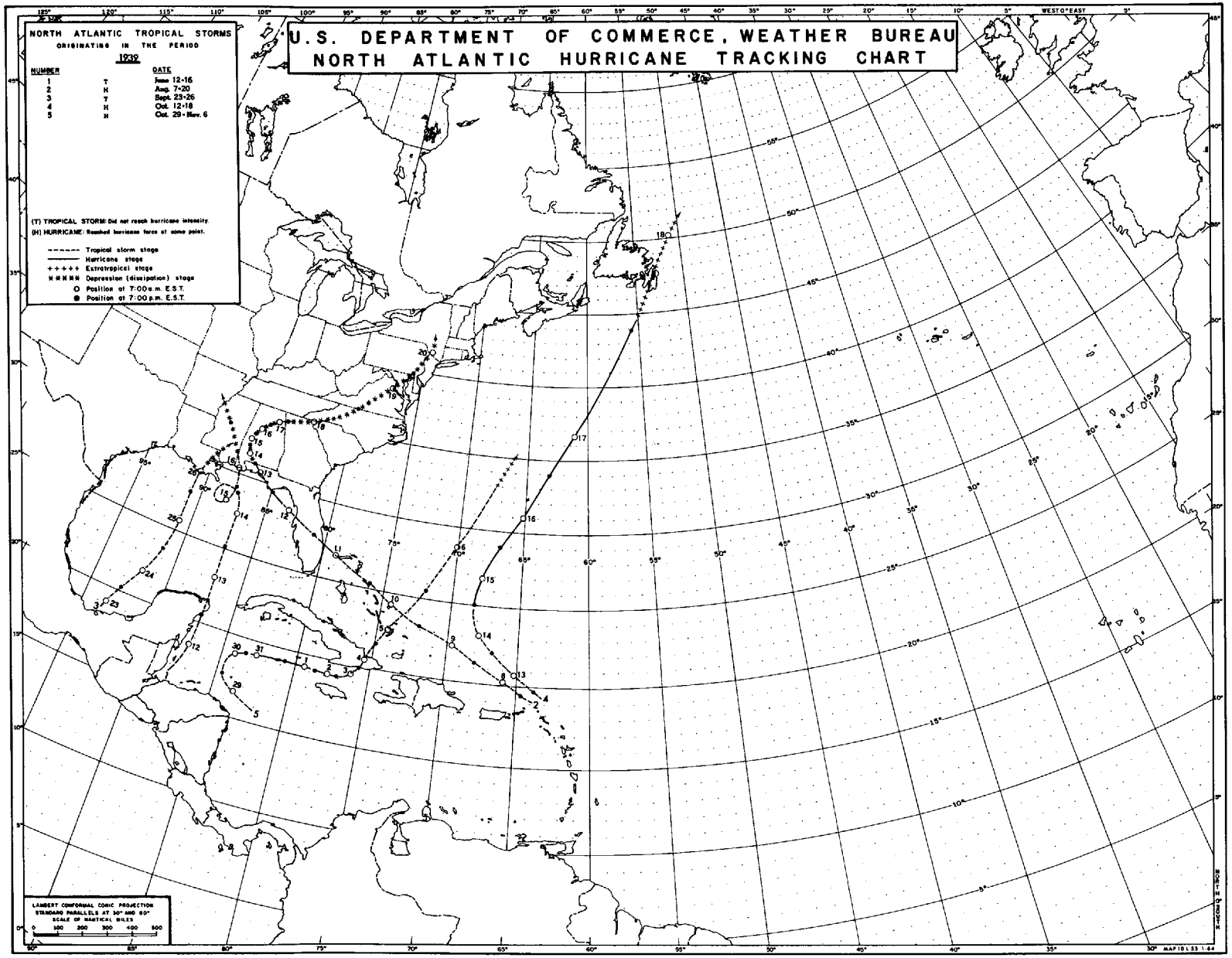
U.S. DEPARTMENT OF COMMERCE, WEATHER BUREAU
NORTH ATLANTIC HURRICANE TRACKING CHART
NORTH ATLANTIC TROPICAL STORMS
ORIGINATING IN THE PERIOD
1939
NUMBER
DATE
1 T June 12-16
2 H Aug. 7-20
3 T Sept. 23-26
4 H Oct. 12-18
5 H Oct. 29-Nov. 6
(T) TROPICAL STORM: Did not reach hurricane intensity.
(H) HURRICANE: Reached hurricane force at some point.
Tropical storm stage
Hurricane stage
Extratropical stage
Depression (dissipation) stage
Position at 7:00 a.m. E.S.T.
Position at 7:00 p.m. E.S.T.
LAMBERT CONFORMAL CONIC PROJECTION
STANDARD PARALLELS AT 30° AND 60°
SCALE OF NAUTICAL MILES
0 100 200 300 400 500
WEST 0° EAST
MAP 10 L 53 1-44

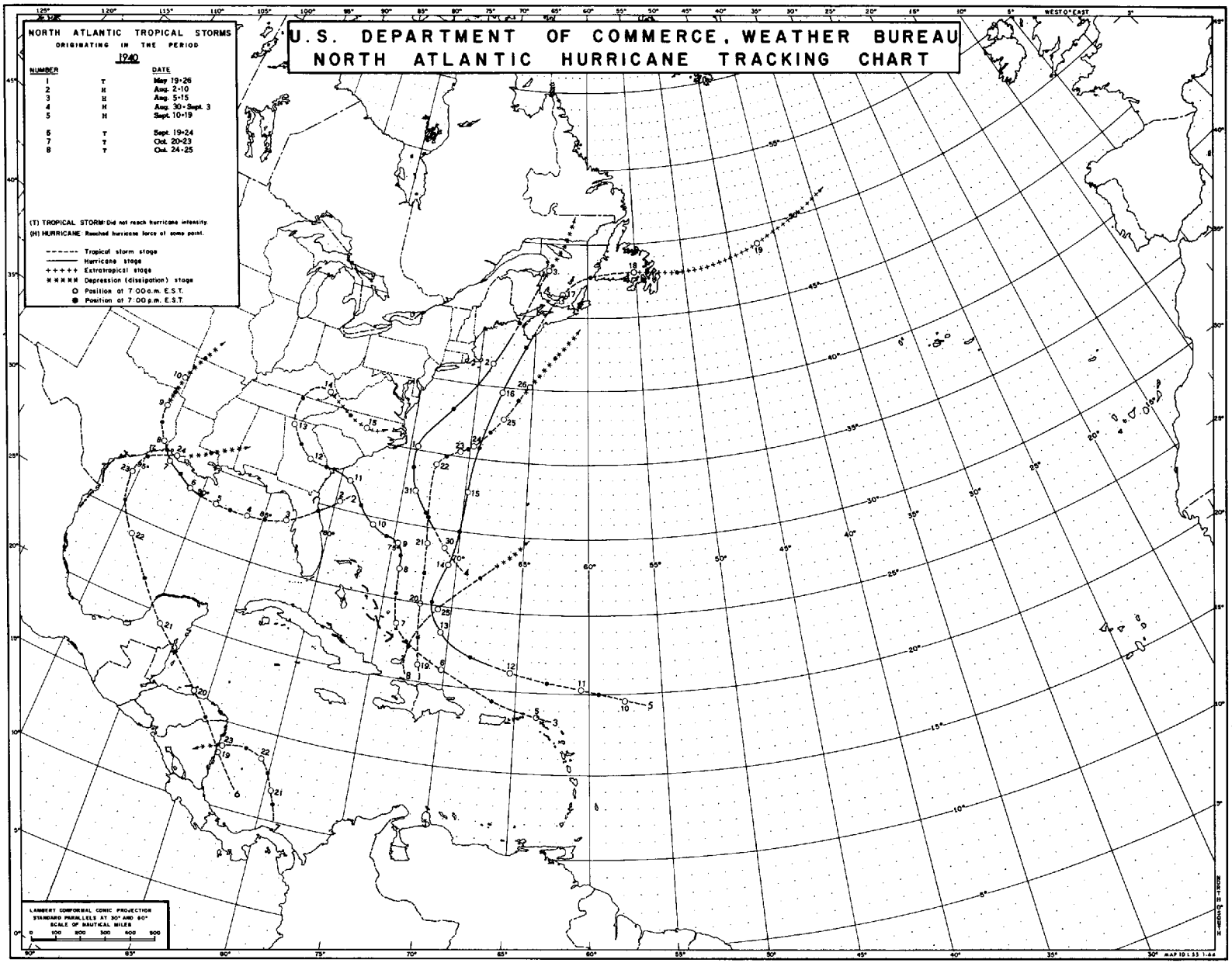
U.S. DEPARTMENT OF COMMERCE, WEATHER BUREAU
NORTH ATLANTIC HURRICANE TRACKING CHART
NORTH ATLANTIC TROPICAL STORMS
ORIGINATING IN THE PERIOD
1940
NUMBER DATE
1 T May 19-26
2 H Aug. 2-10
3 H Aug. 5-15
4 H Aug. 30-Sept. 3
5 H Sept. 10-19
6 T Sept. 19-24
7 T Oct. 20-23
8 T Oct. 24-25
(T) TROPICAL STORM: Did not reach hurricane intensity.
(H) HURRICANE: Reached hurricane force at some point.
Tropical storm stage
Hurricane stage
Extratropical stage
Depression (dissipation) stage
Position at 7:00 a.m. E.S.T.
Position at 7:00 p.m. E.S.T.
LAMBERT CONFORMAL CONIC PROJECTION
STANDARD PARALLELS AT 30° AND 60°
SCALE OF NAUTICAL MILES
0 100 200 300 400 500
WEST 0° EAST
MAP 10 L 33 1-64

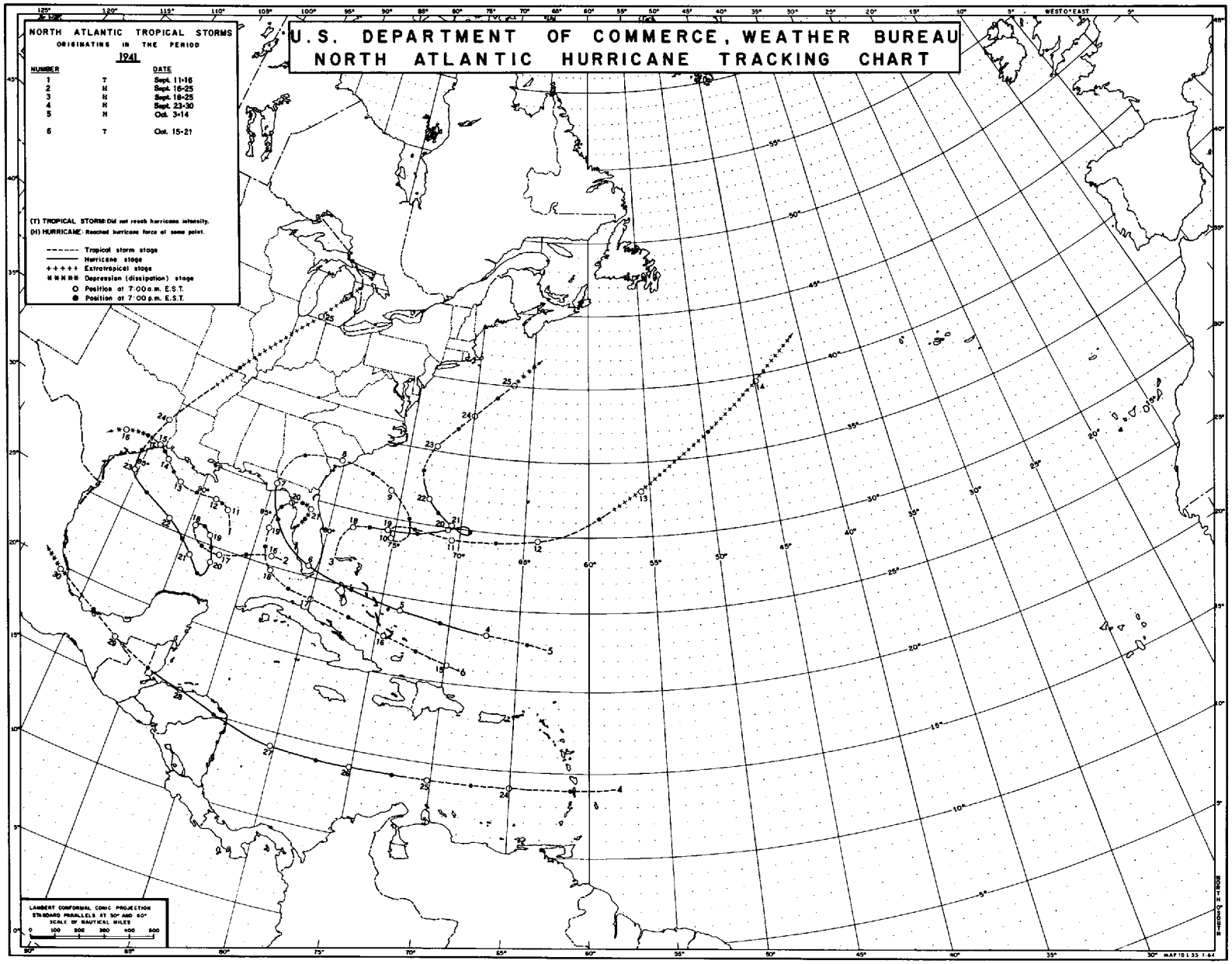
U.S. DEPARTMENT OF COMMERCE, WEATHER BUREAU
NORTH ATLANTIC HURRICANE TRACKING CHART
NORTH ATLANTIC TROPICAL STORMS
ORIGINATING IN THE PERIOD
1941
NUMBER DATE
1 T Sept. 11-16
2 H Sept. 16-25
3 H Sept. 18-25
4 H Sept. 23-30
5 H Oct. 3-14
6 T Oct. 15-21
(T) TROPICAL STORM: Did not reach hurricane intensity.
(H) HURRICANE: Reached hurricane force at some point.
Tropical storm stage
Hurricane stage
Extratropical stage
Depression (dissipation) stage
Position at 7:00 a.m. E.S.T.
Position at 7:00 p.m. E.S.T.
LAMBERT CONFORMAL CONIC PROJECTION
STANDARD PARALLELS AT 30° AND 60°
SCALE OF NAUTICAL MILES
0 100 200 300 400 500
WEST 0° EAST

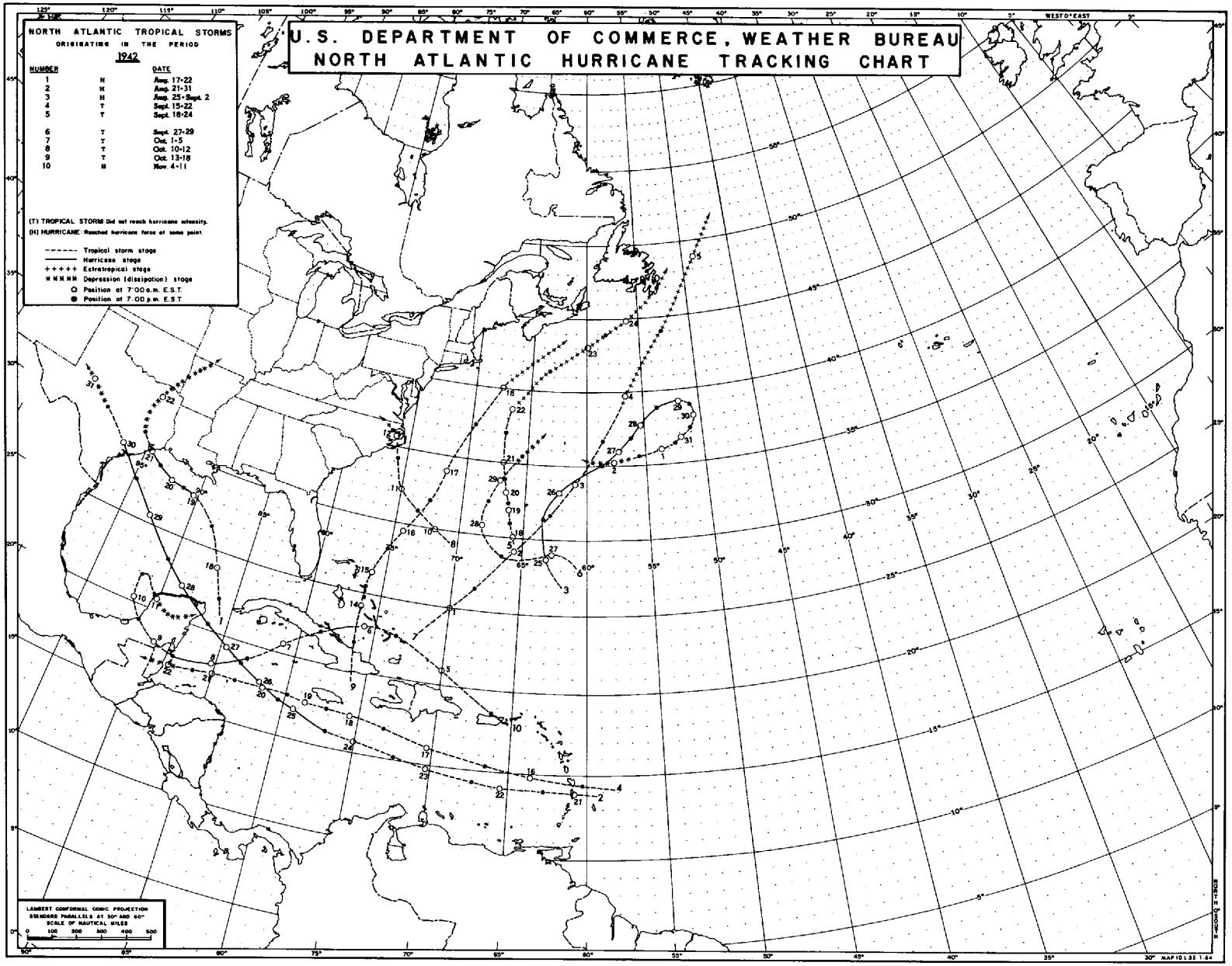
U.S. DEPARTMENT OF COMMERCE, WEATHER BUREAU
NORTH ATLANTIC HURRICANE TRACKING CHART
NORTH ATLANTIC TROPICAL STORMS
ORIGINATING IN THE PERIOD
1942
NUMBER DATE
1 H Aug. 17-22
2 H Aug. 21-31
3 H Aug. 25-Sept. 2
4 T Sept. 15-22
5 T Sept. 18-24
6 T Sept. 27-29
7 T Oct. 1-5
8 T Oct. 10-12
9 T Oct. 13-18
10 H Nov. 4-11
(T) TROPICAL STORM: Did not reach hurricane intensity.
(H) HURRICANE: Reached hurricane force at some point.
Tropical storm stage
Hurricane stage
Extratropical stage
Depression (dissipation) stage
Position at 7:00 a.m. E.S.T.
Position at 7:00 p.m. E.S.T.
LAMBERT CONFORMAL CONIC PROJECTION
STANDARD PARALLELS AT 30° AND 60°
SCALE OF NAUTICAL MILES
0 100 200 300 400 500
WEST 0° EAST

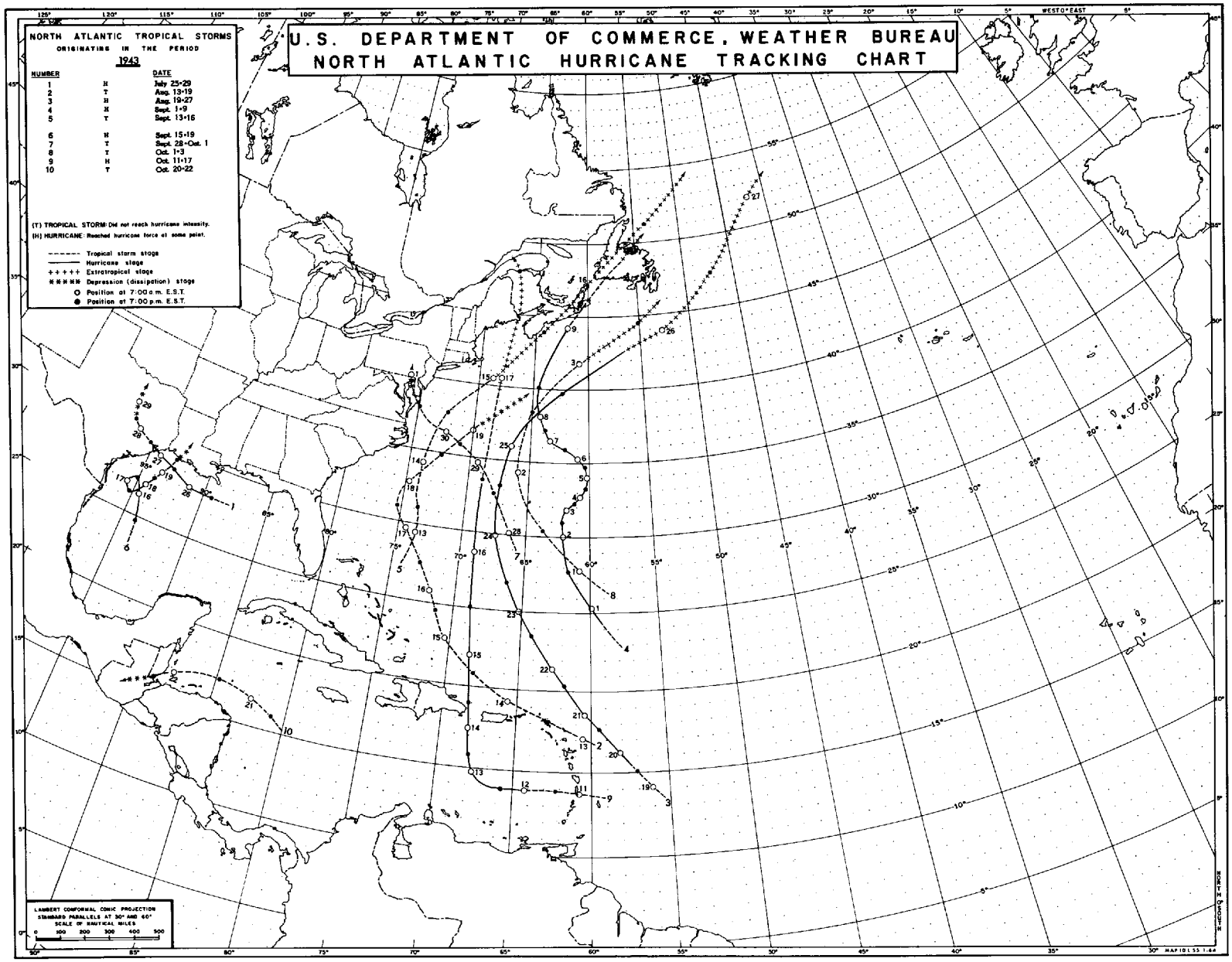
U.S. DEPARTMENT OF COMMERCE, WEATHER BUREAU
NORTH ATLANTIC HURRICANE TRACKING CHART
NORTH ATLANTIC TROPICAL STORMS
ORIGINATING IN THE PERIOD
1943
NUMBER DATE
1 H July 25-29
2 T Aug. 13-19
3 H Aug. 19-27
4 H Sept. 1-9
5 T Sept. 13-16
6 H Sept. 15-19
7 T Sept. 28-Oct. 1
8 T Oct. 1-3
9 H Oct. 11-17
10 T Oct. 20-22
(T) TROPICAL STORM: Did not reach hurricane intensity.
(H) HURRICANE: Reached hurricane force at some point.
Tropical storm stage
Hurricane stage
Extratropical stage
Depression (dissipation) stage
Position at 7:00 a.m. E.S.T.
Position at 7:00 p.m. E.S.T.
LAMBERT CONFORMAL CONIC PROJECTION
STANDARD PARALLELS AT 30° AND 60°
SCALE OF NAUTICAL MILES
0 100 200 300 400 500
WEST 0° EAST
MAP 10 L 55 1-44

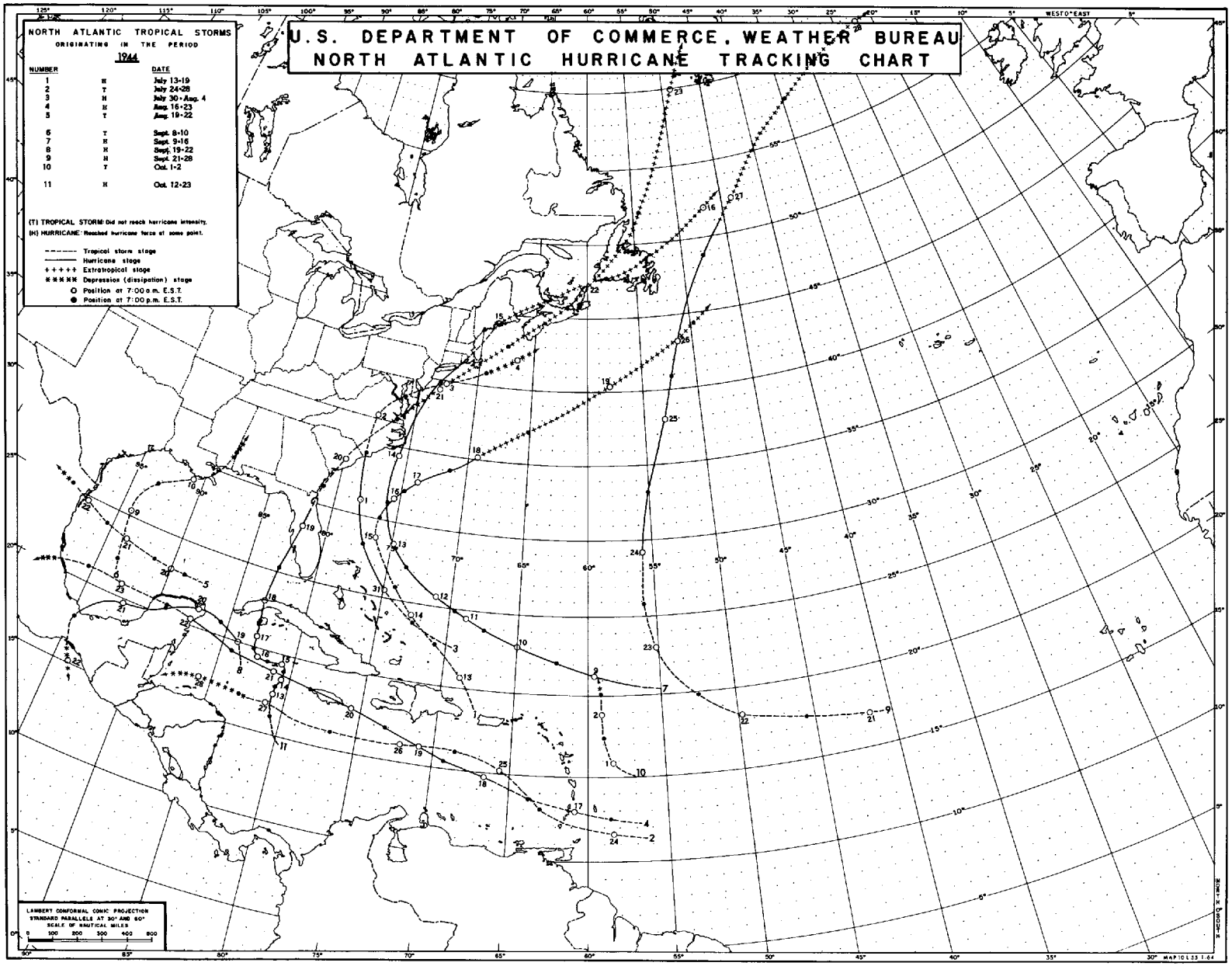
U.S. DEPARTMENT OF COMMERCE, WEATHER BUREAU
NORTH ATLANTIC HURRICANE TRACKING CHART
NORTH ATLANTIC TROPICAL STORMS
ORIGINATING IN THE PERIOD
1944
NUMBER DATE
1 H July 13-19
2 T July 24-28
3 H July 30-Aug. 4
4 H Aug. 16-23
5 T Aug. 19-22
6 T Sept. 8-10
7 H Sept. 9-16
8 H Sept. 19-22
9 H Sept. 21-28
10 T Oct. 1-2
11 H Oct. 12-23
(T) TROPICAL STORM: Did not reach hurricane intensity.
(H) HURRICANE: Reached hurricane force at some point.
Tropical storm stage
Hurricane stage
Extratropical stage
Depression (dissipation) stage
Position at 7:00 a.m. E.S.T.
Position at 7:00 p.m. E.S.T.
LAMBERT CONFORMAL CONIC PROJECTION
STANDARD PARALLELS AT 30° AND 60°
SCALE OF NAUTICAL MILES
0 100 200 300 400 500
WEST 0° EAST

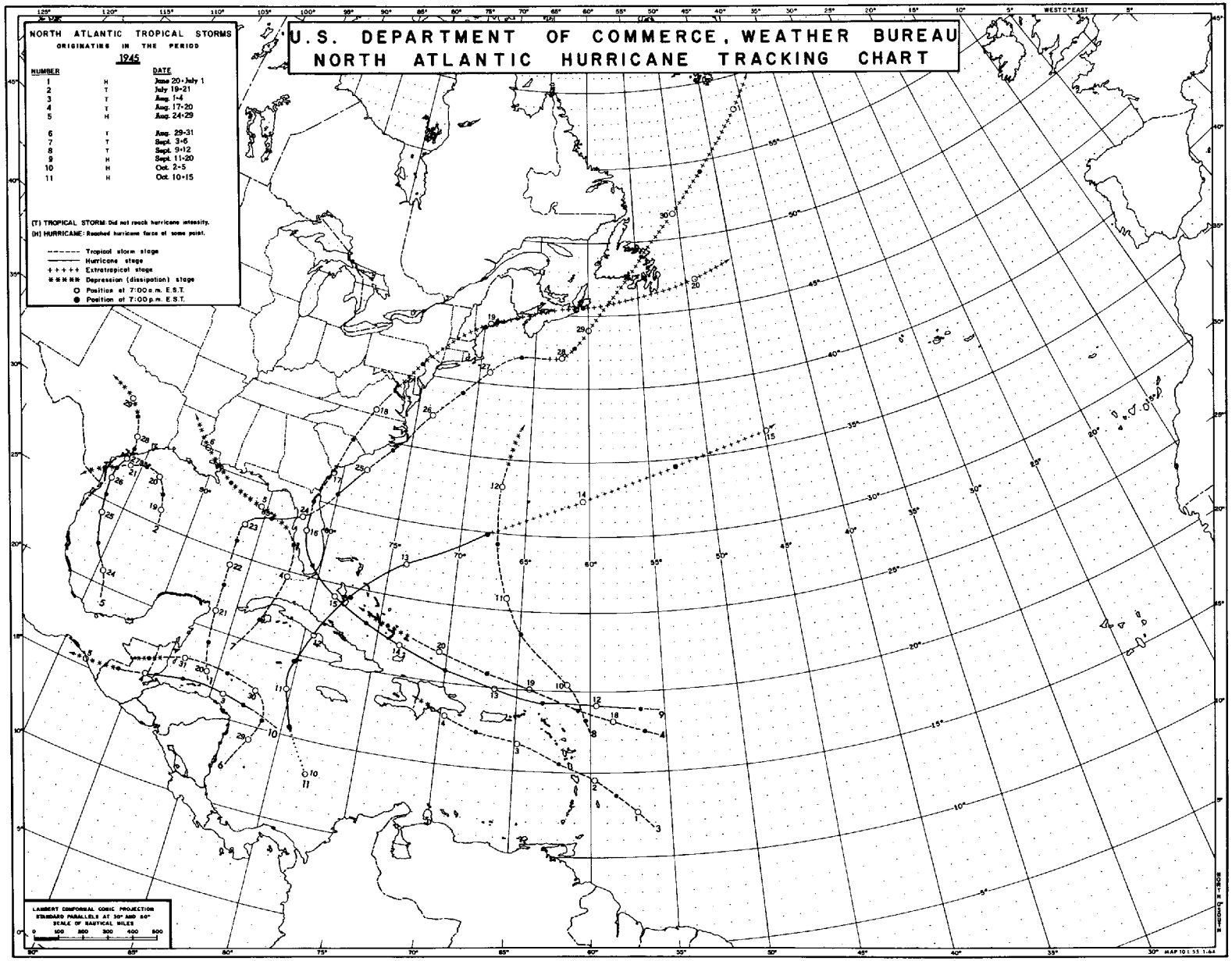
U.S. DEPARTMENT OF COMMERCE, WEATHER BUREAU
NORTH ATLANTIC HURRICANE TRACKING CHART
NORTH ATLANTIC TROPICAL STORMS
ORIGINATING IN THE PERIOD
1945
NUMBER
DATE
1 H June 20-July 1
2 T July 19-21
3 T Aug. 1-4
4 T Aug. 17-20
5 H Aug. 24-29
6 T Aug. 29-31
7 T Sept. 3-6
8 T Sept. 9-12
9 H Sept. 11-20
10 H Oct. 2-5
11 H Oct. 10-15
(T) TROPICAL STORM: Did not reach hurricane intensity.
(H) HURRICANE: Reached hurricane force at some point.
Tropical storm stage
Hurricane stage
Extratropical stage
Depression (dissipation) stage
Position at 7:00 a.m. E.S.T.
Position at 7:00 p.m. E.S.T.
LAMBERT CONFORMAL CONIC PROJECTION
STANDARD PARALLELS AT 30° AND 60°
SCALE OF NAUTICAL MILES
0 100 200 300 400 500
WEST 0° EAST
MAP 10 L 53 1-44

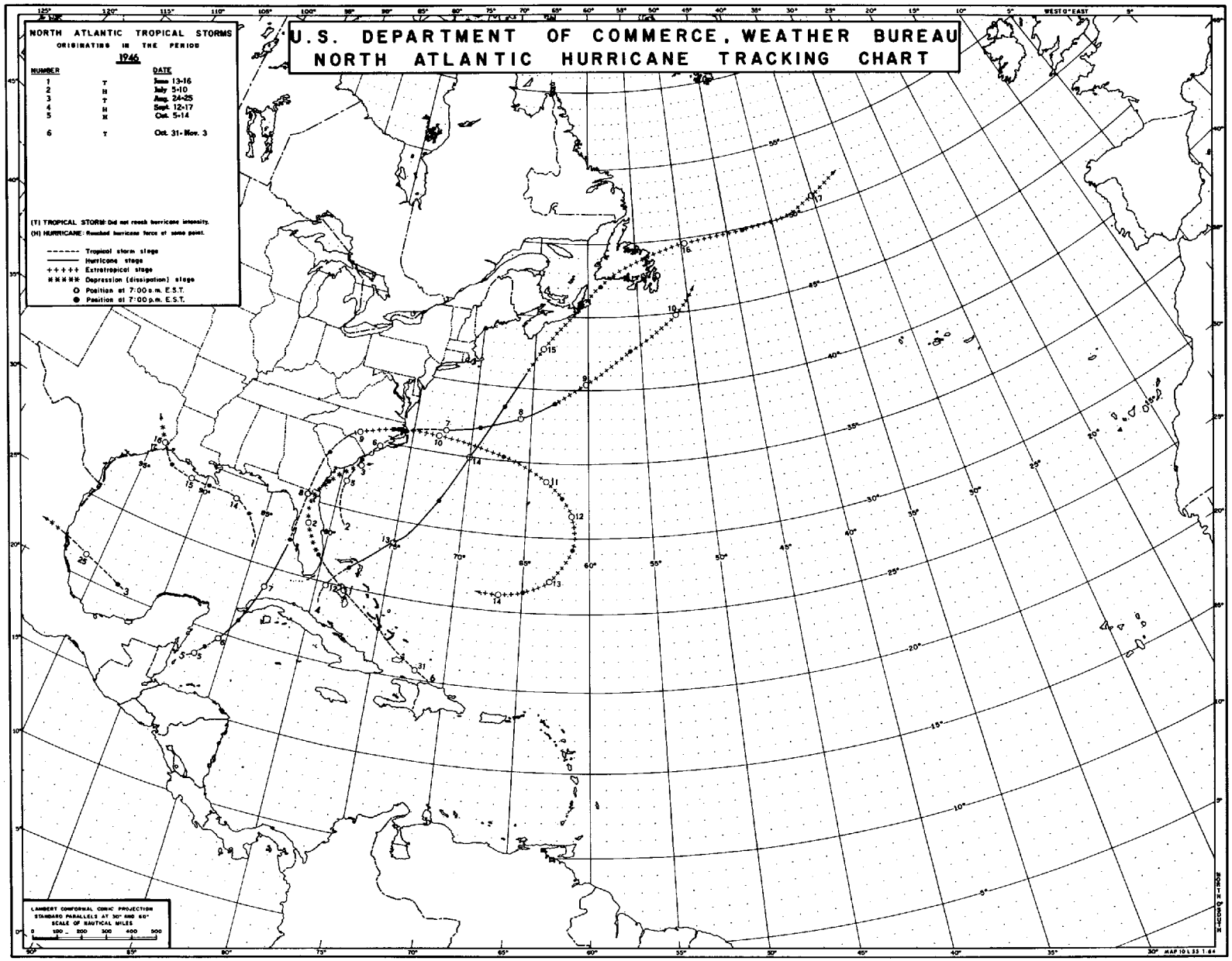
U.S. DEPARTMENT OF COMMERCE, WEATHER BUREAU
NORTH ATLANTIC HURRICANE TRACKING CHART
NORTH ATLANTIC TROPICAL STORMS
ORIGINATING IN THE PERIOD
1946
NUMBER
DATE
1 T June 13-16
2 H July 5-10
3 T Aug. 24-25
4 H Sept. 12-17
5 H Oct. 5-14
6 T Oct. 31-Nov. 3
(T) TROPICAL STORM: Did not reach hurricane intensity.
(H) HURRICANE: Reached hurricane force at some point.
Tropical storm stage
Hurricane stage
Extratropical stage
Depression (dissipation) stage
Position at 7:00 a.m. E.S.T.
Position at 7:00 p.m. E.S.T.
LAMBERT CONFORMAL CONIC PROJECTION
STANDARD PARALLELS AT 30° AND 60°
SCALE OF NAUTICAL MILES
0 100 200 300 400 500
WEST 0° EAST
MAP 10 L 33 1-64

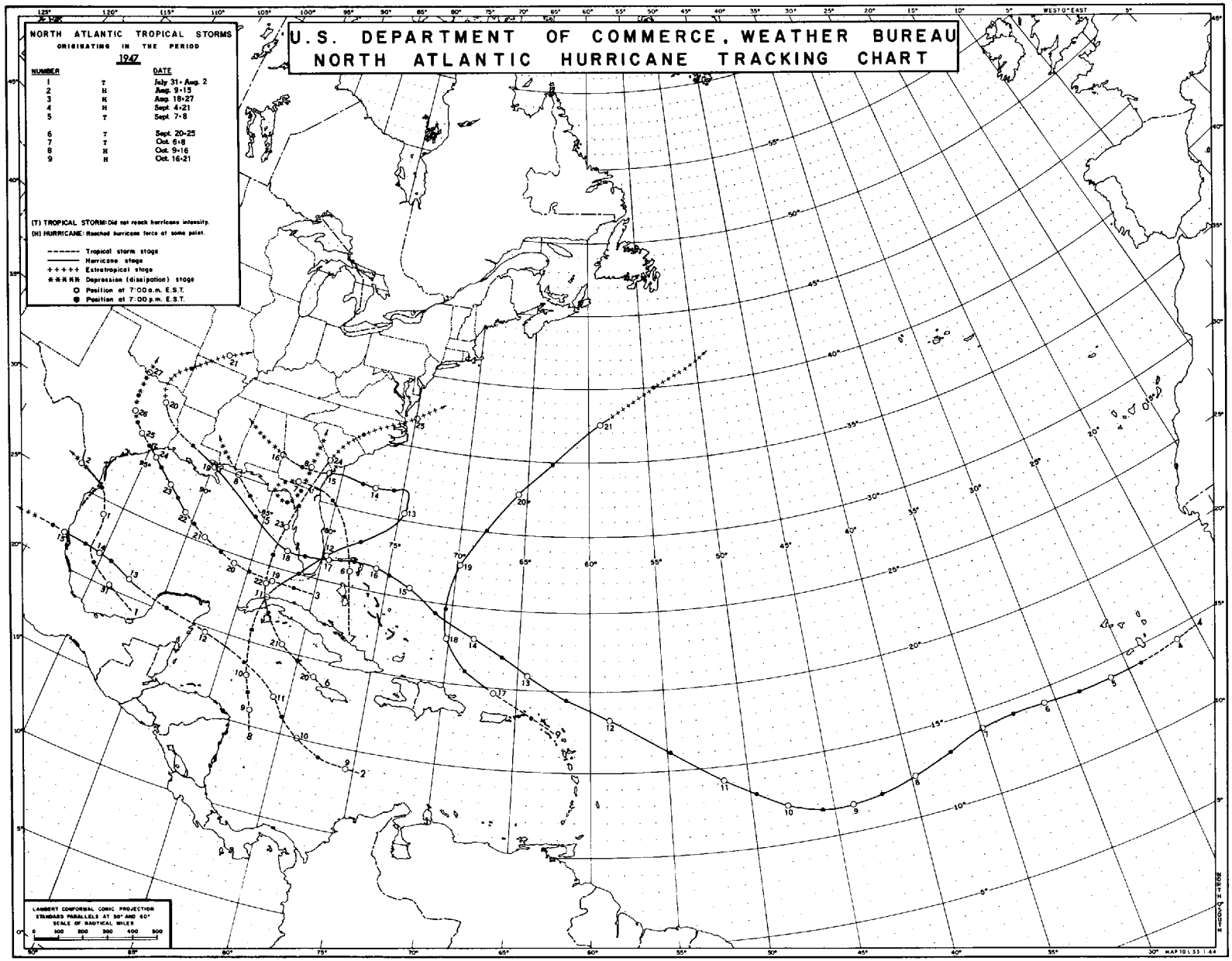
U.S. DEPARTMENT OF COMMERCE, WEATHER BUREAU
NORTH ATLANTIC HURRICANE TRACKING CHART
NORTH ATLANTIC TROPICAL STORMS
ORIGINATING IN THE PERIOD
1947
NUMBER
DATE
1 T July 31 - Aug. 2
2 H Aug. 9-15
3 H Aug. 18-27
4 H Sept. 4-21
5 T Sept. 7-8
6 T Sept. 20-25
7 T Oct. 6-8
8 H Oct. 9-16
9 H Oct. 16-21
(T) TROPICAL STORM: Did not reach hurricane intensity.
(H) HURRICANE: Reached hurricane force at some point.
Tropical storm stage
Hurricane stage
Extratropical stage
Depression (dissipation) stage
Position at 7:00 a.m. E.S.T.
Position at 7:00 p.m. E.S.T.
LAMBERT CONFORMAL CONIC PROJECTION
STANDARD PARALLELS AT 30° AND 60°
SCALE OF NAUTICAL MILES
0 100 200 300 400 500
WEST 0° EAST
MAP 10 L 53 1-44

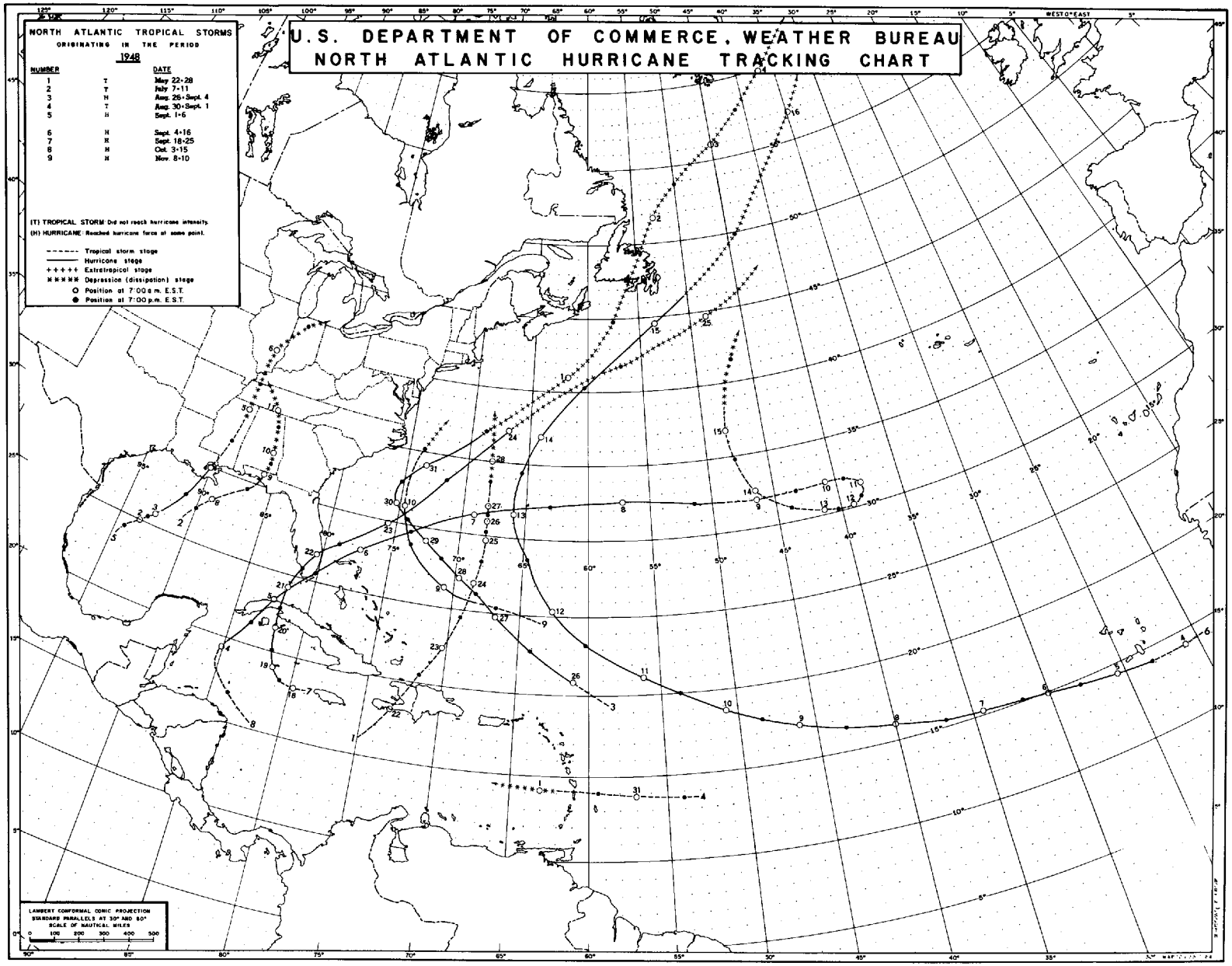
U.S. DEPARTMENT OF COMMERCE, WEATHER BUREAU
NORTH ATLANTIC HURRICANE TRACKING CHART
NORTH ATLANTIC TROPICAL STORMS
ORIGINATING IN THE PERIOD
1948
NUMBER DATE
1 T May 22-28
2 T July 7-11
3 H Aug. 26-Sept. 4
4 T Aug. 30-Sept. 1
5 H Sept. 1-6
6 H Sept. 4-16
7 H Sept. 18-25
8 H Oct. 3-15
9 H Nov. 8-10
(T) TROPICAL STORM: Did not reach hurricane intensity.
(H) HURRICANE: Reached hurricane force at some point.
Tropical storm stage
Hurricane stage
Extratropical stage
Depression (dissipation) stage
Position at 7:00 a.m. E.S.T.
Position at 7:00 p.m. E.S.T.
LAMBERT CONFORMAL CONIC PROJECTION
STANDARD PARALLELS AT 30° AND 60°
SCALE OF NAUTICAL MILES
0 100 200 300 400 500
WEST 0° EAST

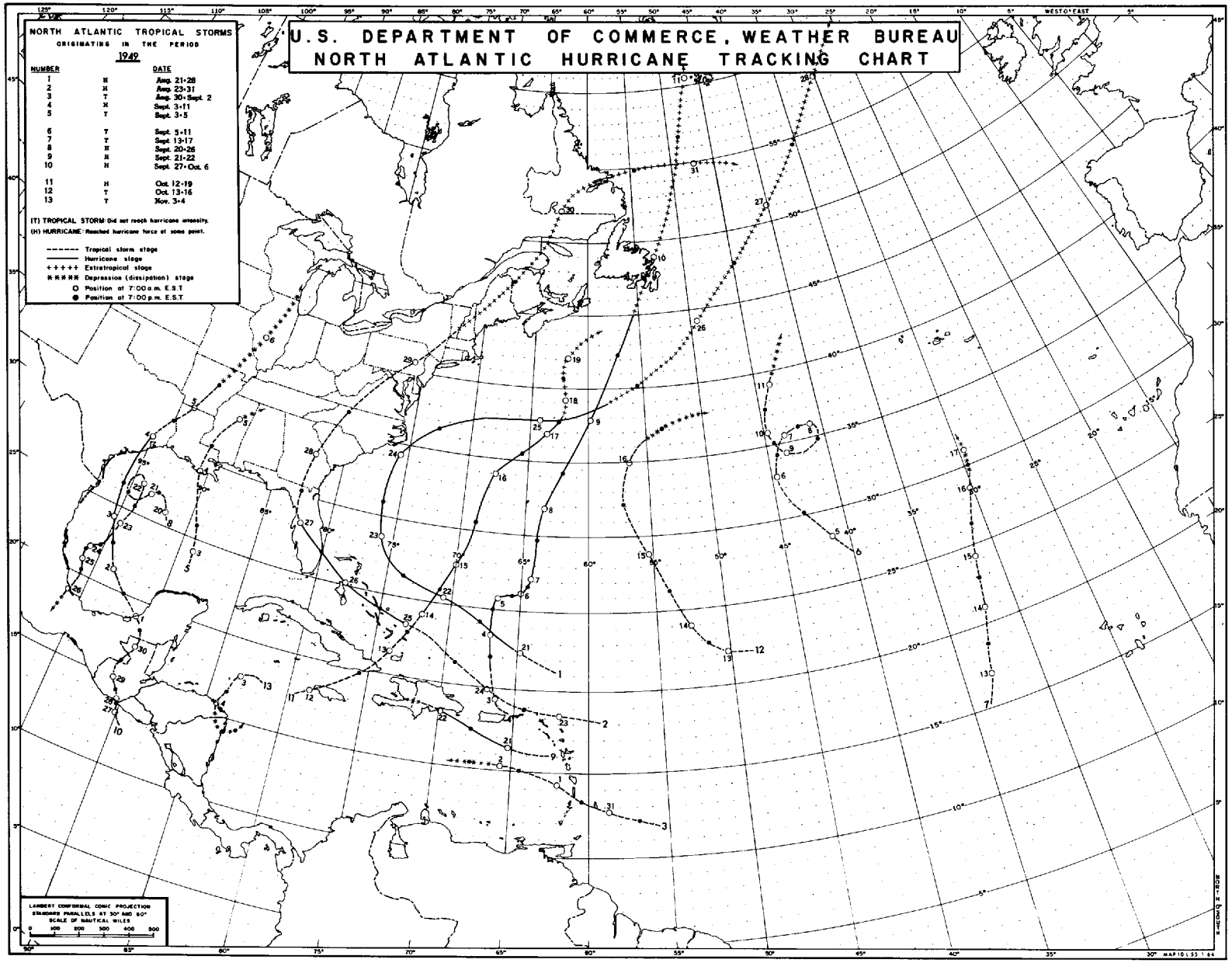
U.S. DEPARTMENT OF COMMERCE, WEATHER BUREAU
NORTH ATLANTIC HURRICANE TRACKING CHART
NORTH ATLANTIC TROPICAL STORMS
ORIGINATING IN THE PERIOD
1949
NUMBER
DATE
1 H Aug. 21-28
2 H Aug. 23-31
3 T Aug. 30-Sept. 2
4 H Sept. 3-11
5 T Sept. 3-5
6 T Sept. 3-11
7 T Sept. 13-17
8 H Sept. 20-26
9 H Sept. 21-22
10 H Sept. 27-Oct. 6
11 H Oct. 12-19
12 T Oct. 13-16
13 T Nov. 3-4
(T) TROPICAL STORM: Did not reach hurricane intensity.
(H) HURRICANE: Reached hurricane force at some point.
Tropical storm stage
Hurricane stage
Extratropical stage
Depression (dissipation) stage
Position at 7:00 a.m. E.S.T.
Position at 7:00 p.m. E.S.T.
LAMBERT CONFORMAL CONIC PROJECTION
STANDARD PARALLELS AT 30° AND 60°
SCALE OF NAUTICAL MILES
0 100 200 300 400 500
WEST 0 EAST

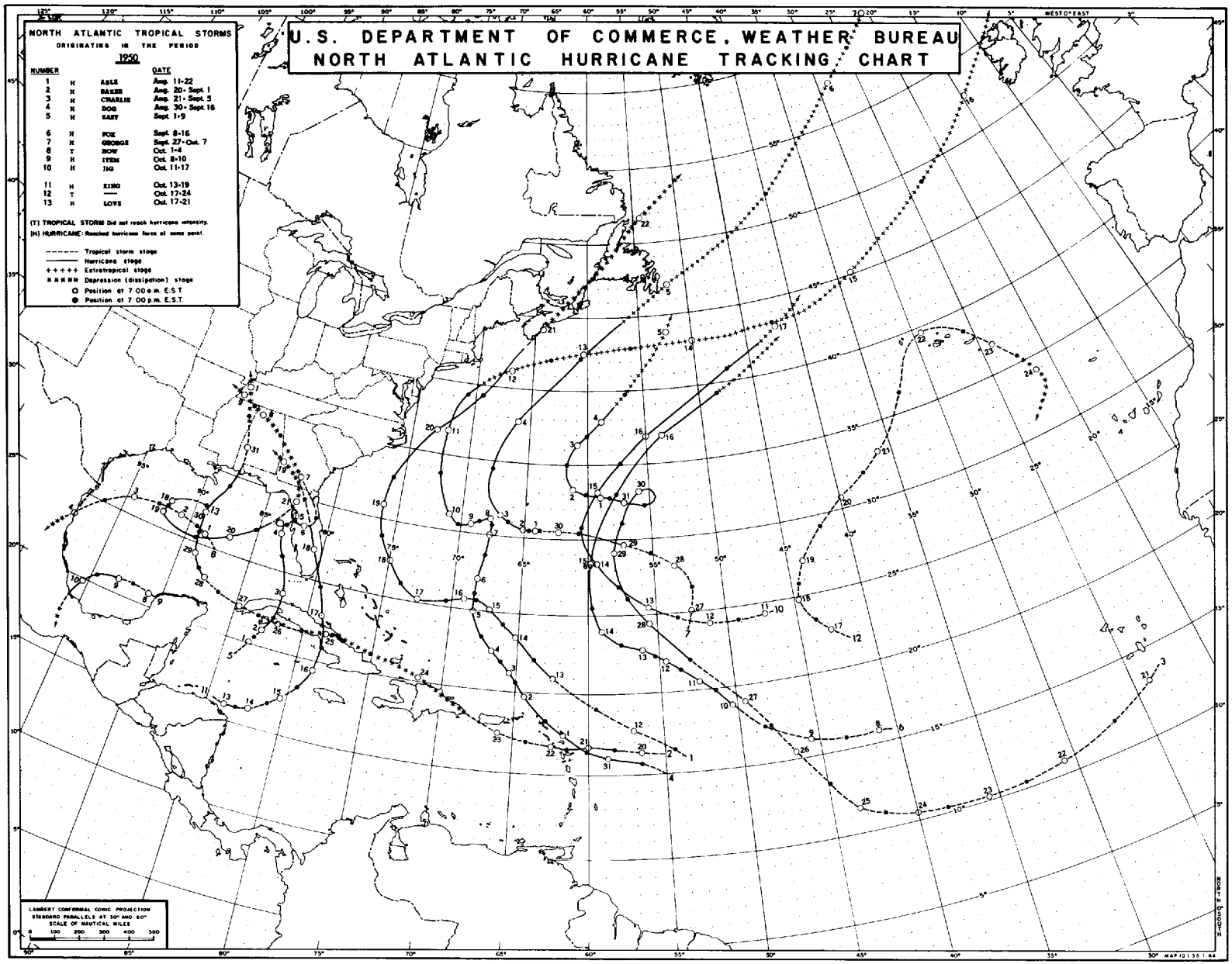
U.S. DEPARTMENT OF COMMERCE, WEATHER BUREAU
NORTH ATLANTIC HURRICANE TRACKING CHART
NORTH ATLANTIC TROPICAL STORMS
ORIGINATING IN THE PERIOD
1950
NUMBER DATE
1 H ABLE Aug. 11-22
2 H BAKER Aug. 20-Sept. 1
3 H CHARLIE Aug. 21-Sept. 5
4 H DOG Aug. 30-Sept. 16
5 H EASY Sept. 1-9
6 H FOX Sept. 8-16
7 H GEORGE Sept. 27-Oct. 7
8 T HOW Oct. 1-4
9 H ITEM Oct. 8-10
10 H JIG Oct. 11-17
11 H KING Oct. 13-19
12 T — Oct. 17-24
13 H LOVE Oct. 17-21
(T) TROPICAL STORM: Did not reach hurricane intensity.
(H) HURRICANE: Reached hurricane force at some point.
Tropical storm stage
Hurricane stage
Extratropical stage
Depression (dissipation) stage
Position at 7:00 a.m. E.S.T.
Position at 7:00 p.m. E.S.T.
LAMBERT CONFORMAL CONIC PROJECTION
STANDARD PARALLELS AT 30° AND 60°
SCALE OF NAUTICAL MILES
0 100 200 300 400 500
WEST 0° EAST