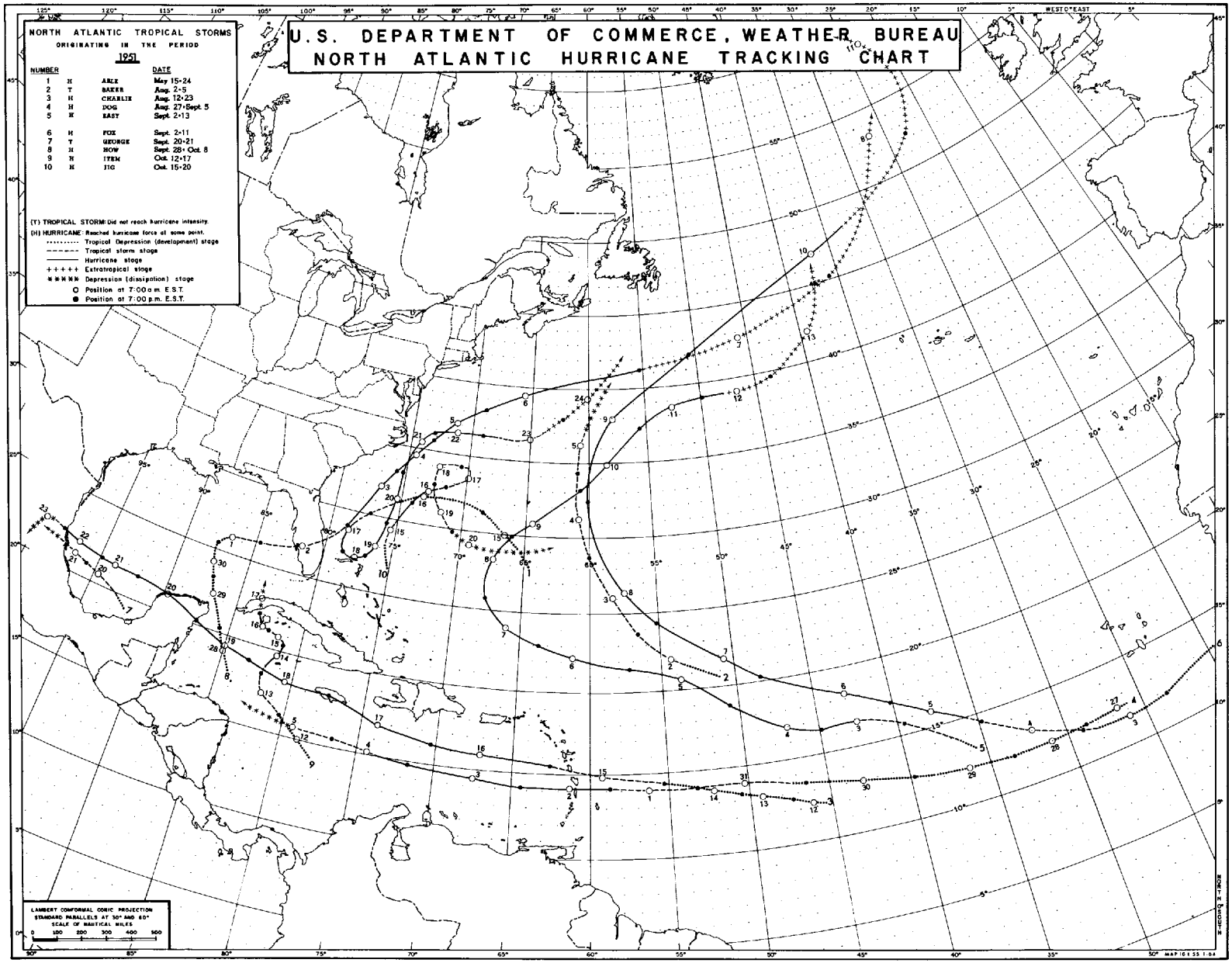
U.S. DEPARTMENT OF COMMERCE, WEATHER BUREAU
NORTH ATLANTIC HURRICANE TRACKING CHART
NORTH ATLANTIC TROPICAL STORMS
ORIGINATING IN THE PERIOD
1951
NUMBER DATE
1 H ABLE May 15-24
2 T BAKER Aug. 2-5
3 H CHARLIE Aug. 12-23
4 H DOG Aug. 27-Sept. 5
5 H EASY Sept. 2-13
6 H FOX Sept. 2-11
7 T GEORGE Sept. 20-21
8 H HOW Sept. 28-Oct. 8
9 H ITEM Oct. 12-17
10 H JIG Oct. 15-20
(T) TROPICAL STORM: Did not reach hurricane intensity.
(H) HURRICANE: Reached hurricane force at some point.
Tropical Depression (development) stage
Tropical storm stage
Hurricane stage
Extratropical stage
Depression (dissipation) stage
Position at 7:00 a.m. E.S.T.
Position at 7:00 p.m. E.S.T.
LAMBERT CONFORMAL CONIC PROJECTION
STANDARD PARALLELS AT 30° AND 60°
SCALE OF NAUTICAL MILES
0 100 200 300 400 500

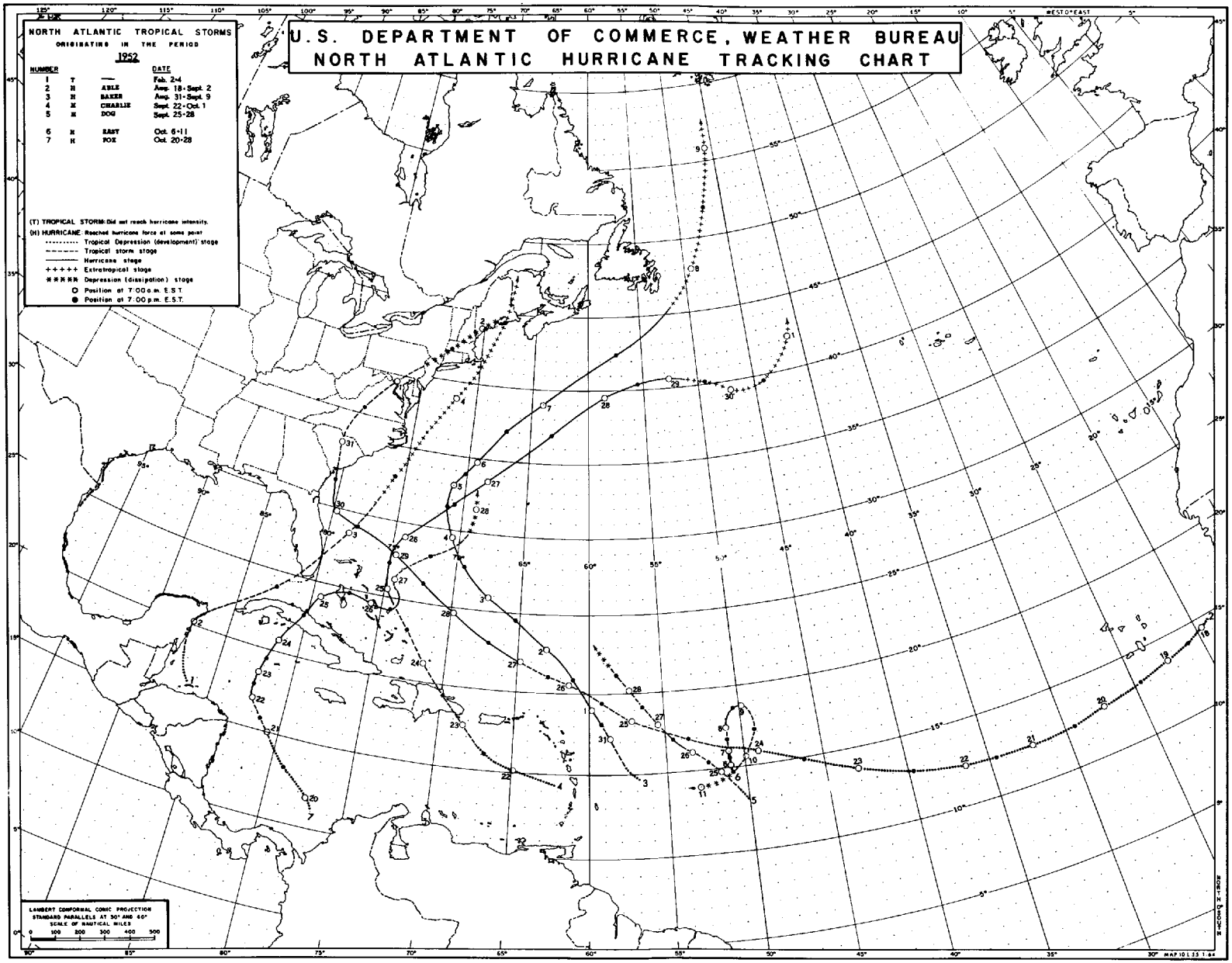
U.S. DEPARTMENT OF COMMERCE, WEATHER BUREAU
NORTH ATLANTIC HURRICANE TRACKING CHART
NORTH ATLANTIC TROPICAL STORMS
ORIGINATING IN THE PERIOD
1952
NUMBER
DATE
1 T — Feb. 2-4
2 H ABLE Aug. 18-Sept. 2
3 H BAKER Aug. 31-Sept. 9
4 H CHARLIE Sept. 22-Oct. 1
5 H DOG Sept. 25-28
6 H EASY Oct. 6-11
7 H FOX Oct. 20-28
(T) TROPICAL STORM: Did not reach hurricane intensity.
(H) HURRICANE: Reached hurricane force at some point
Tropical Depression (development) stage
Tropical storm stage
Hurricane stage
Extratropical stage
Depression (dissipation) stage
Position at 7:00 a.m. E.S.T.
Position at 7:00 p.m. E.S.T.
LAMBERT CONFORMAL CONIC PROJECTION
STANDARD PARALLELS AT 30° AND 60°
SCALE OF NAUTICAL MILES
0 100 200 300 400 500
WEST 0° EAST
MAP 10 L 33 1.64

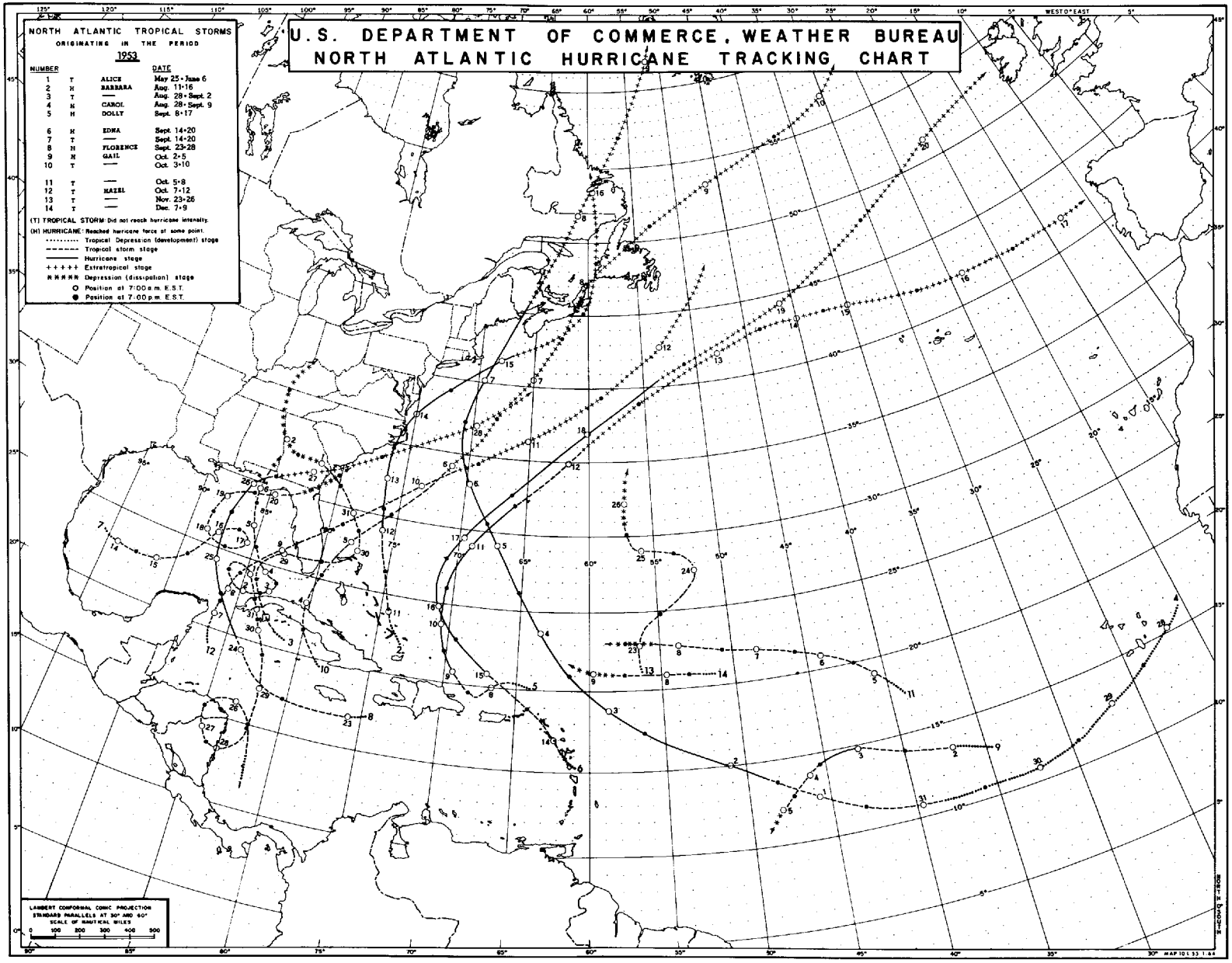
U.S. DEPARTMENT OF COMMERCE, WEATHER BUREAU
NORTH ATLANTIC HURRICANE TRACKING CHART
NORTH ATLANTIC TROPICAL STORMS
ORIGINATING IN THE PERIOD
1953
NUMBER DATE
1 T ALICE May 25-June 6
2 H BARBARA Aug. 11-16
3 T — Aug. 28-Sept. 2
4 H CAROL Aug. 28-Sept. 9
5 H DOLLY Sept. 8-17
6 H EDNA Sept. 14-20
7 T — Sept. 14-20
8 H FLORENCE Sept. 23-28
9 H GAIL Oct. 2-5
10 T — Oct. 3-10
11 T — Oct. 5-8
12 T HAZEL Oct. 7-12
13 T — Nov. 23-26
14 T — Dec. 7-9
(T) TROPICAL STORM: Did not reach hurricane intensity.
(H) HURRICANE: Reached hurricane force at some point.
Tropical Depression (development) stage
Tropical storm stage
Hurricane stage
Extratropical stage
Depression (dissipation) stage
Position at 7:00 a.m. E.S.T.
Position at 7:00 p.m. E.S.T.
LAMBERT CONFORMAL CONIC PROJECTION
STANDARD PARALLELS AT 30° AND 60°
SCALE OF NAUTICAL MILES
0 100 200 300 400 500
WEST 0° EAST
MAP 101 53 1-64

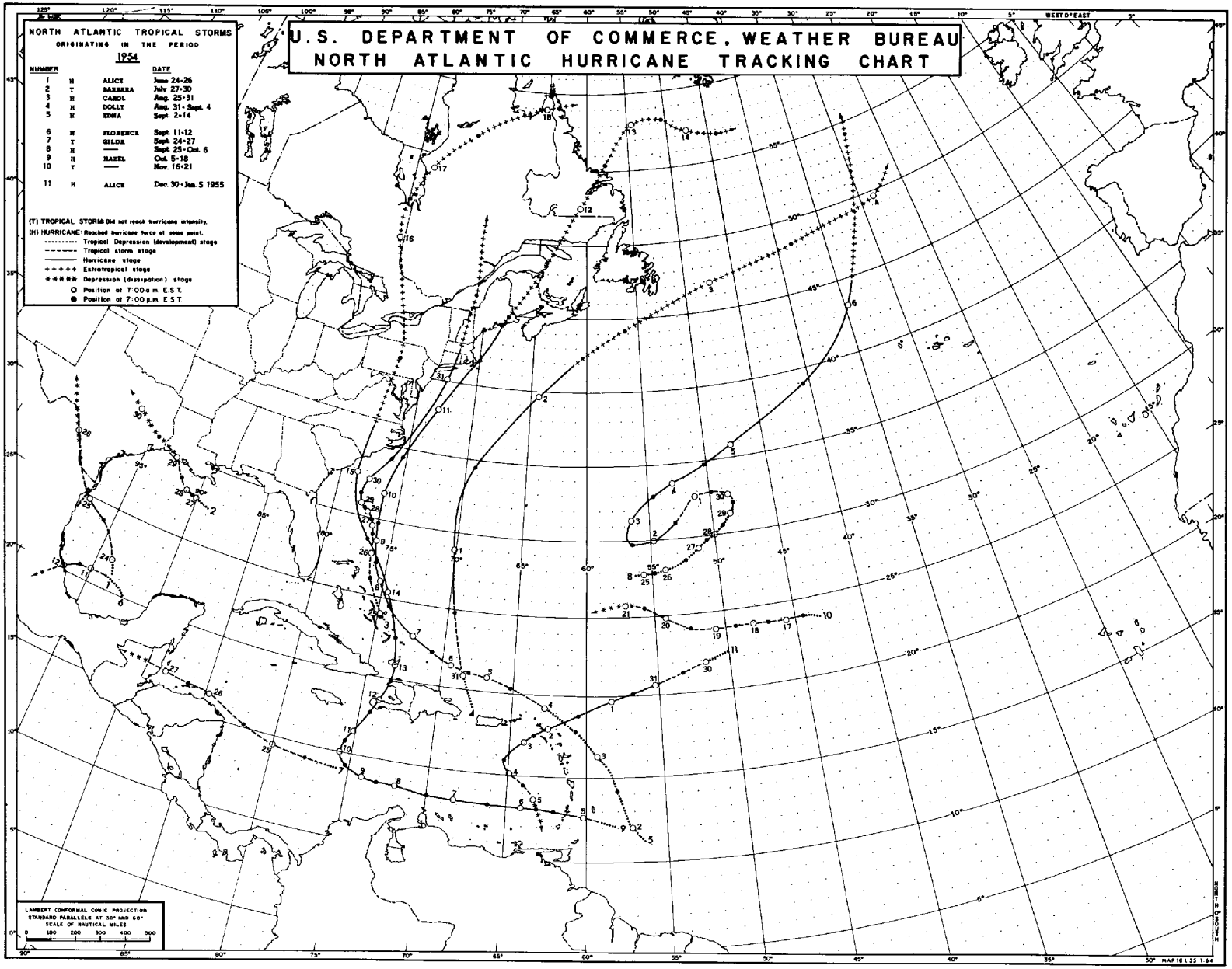
U.S. DEPARTMENT OF COMMERCE, WEATHER BUREAU
NORTH ATLANTIC HURRICANE TRACKING CHART
NORTH ATLANTIC TROPICAL STORMS
ORIGINATING IN THE PERIOD
1954
NUMBER | | | DATE
1 H ALICE June 24-26
2 T BARBARA July 27-30
3 H CAROL Aug. 25-31
4 H DOLLY Aug. 31-Sept. 4
5 H EDNA Sept. 2-14
6 H FLORENCE Sept. 11-12
7 T GILDA Sept. 24-27
8 H —— Sept. 25-Oct. 6
9 H HAZEL Oct. 5-18
10 T —— Nov. 16-21
11 H ALICE Dec. 30-Jan. 5 1955
(T) TROPICAL STORM: Did not reach hurricane intensity.
(H) HURRICANE: Reached hurricane force at some point.
Tropical Depression (development) stage
Tropical storm stage
Hurricane stage
Extratropical stage
Depression (dissipation) stage
Position at 7:00 a.m. E.S.T.
Position at 7:00 p.m. E.S.T.
LAMBERT CONFORMAL CONIC PROJECTION
STANDARD PARALLELS AT 30° AND 60°
SCALE OF NAUTICAL MILES
0 100 200 300 400 500

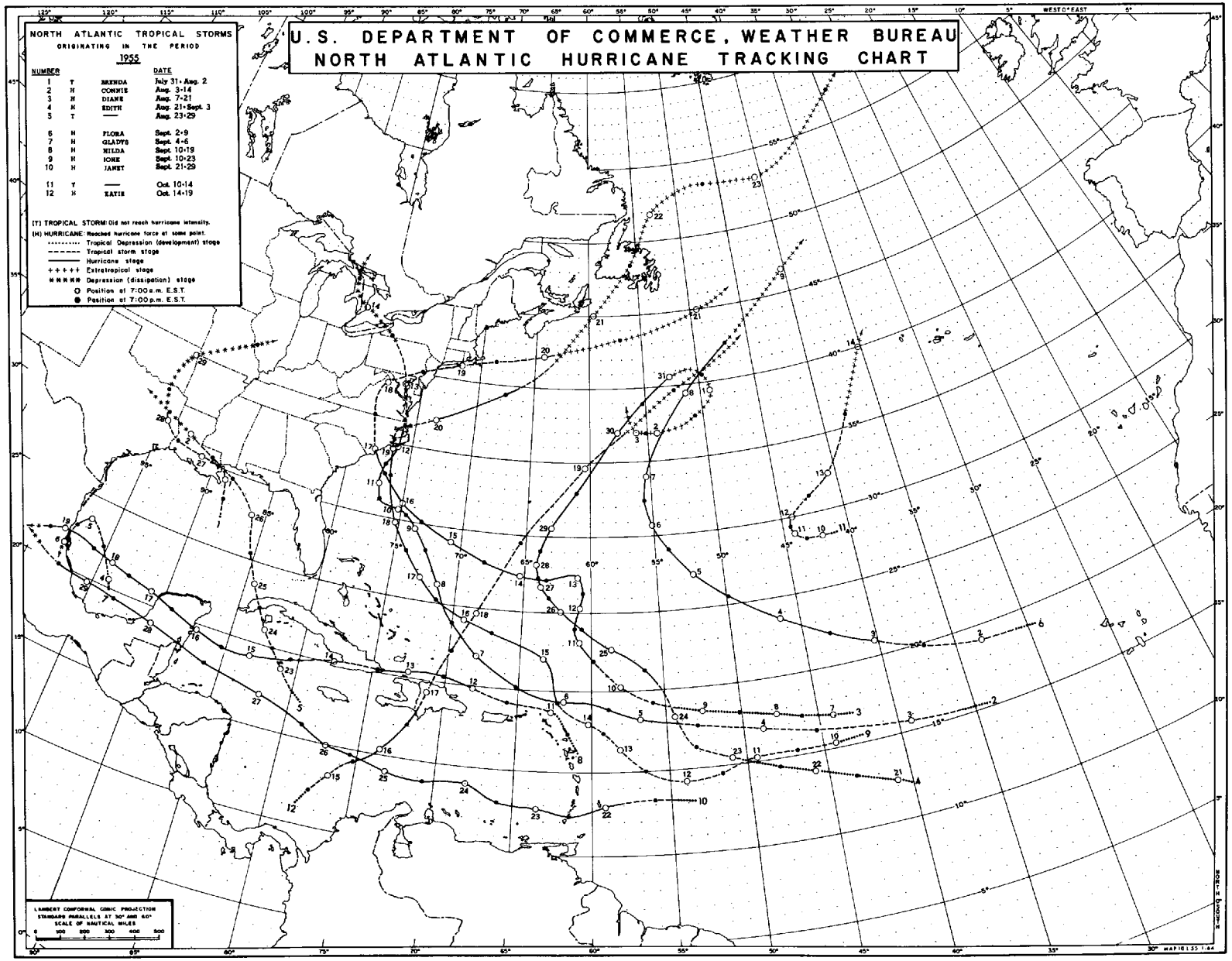
U.S. DEPARTMENT OF COMMERCE, WEATHER BUREAU
NORTH ATLANTIC HURRICANE TRACKING CHART
NORTH ATLANTIC TROPICAL STORMS
ORIGINATING IN THE PERIOD
1955
NUMBER DATE
1 T BRENDA July 31-Aug. 2
2 H CONNIE Aug. 3-14
3 H DIANE Aug. 7-21
4 H EDITH Aug. 21-Sept. 3
5 T — Aug. 23-29
6 H FLORA Sept. 2-9
7 H GLADYS Sept. 4-6
8 H HILDA Sept. 10-19
9 H IONE Sept. 10-23
10 H JANET Sept. 21-29
11 T — Oct. 10-14
12 H KATIE Oct. 14-19
(T) TROPICAL STORM: Did not reach hurricane intensity.
(H) HURRICANE: Reached hurricane force at some point.
Tropical Depression (development) stage
Tropical storm stage
Hurricane stage
Extratropical stage
Depression (dissipation) stage
Position at 7:00 a.m. E.S.T.
Position at 7:00 p.m. E.S.T.
LAMBERT CONFORMAL CONIC PROJECTION
STANDARD PARALLELS AT 30° AND 60°
SCALE OF NAUTICAL MILES
0 100 200 300 400 500
WEST 0° EAST

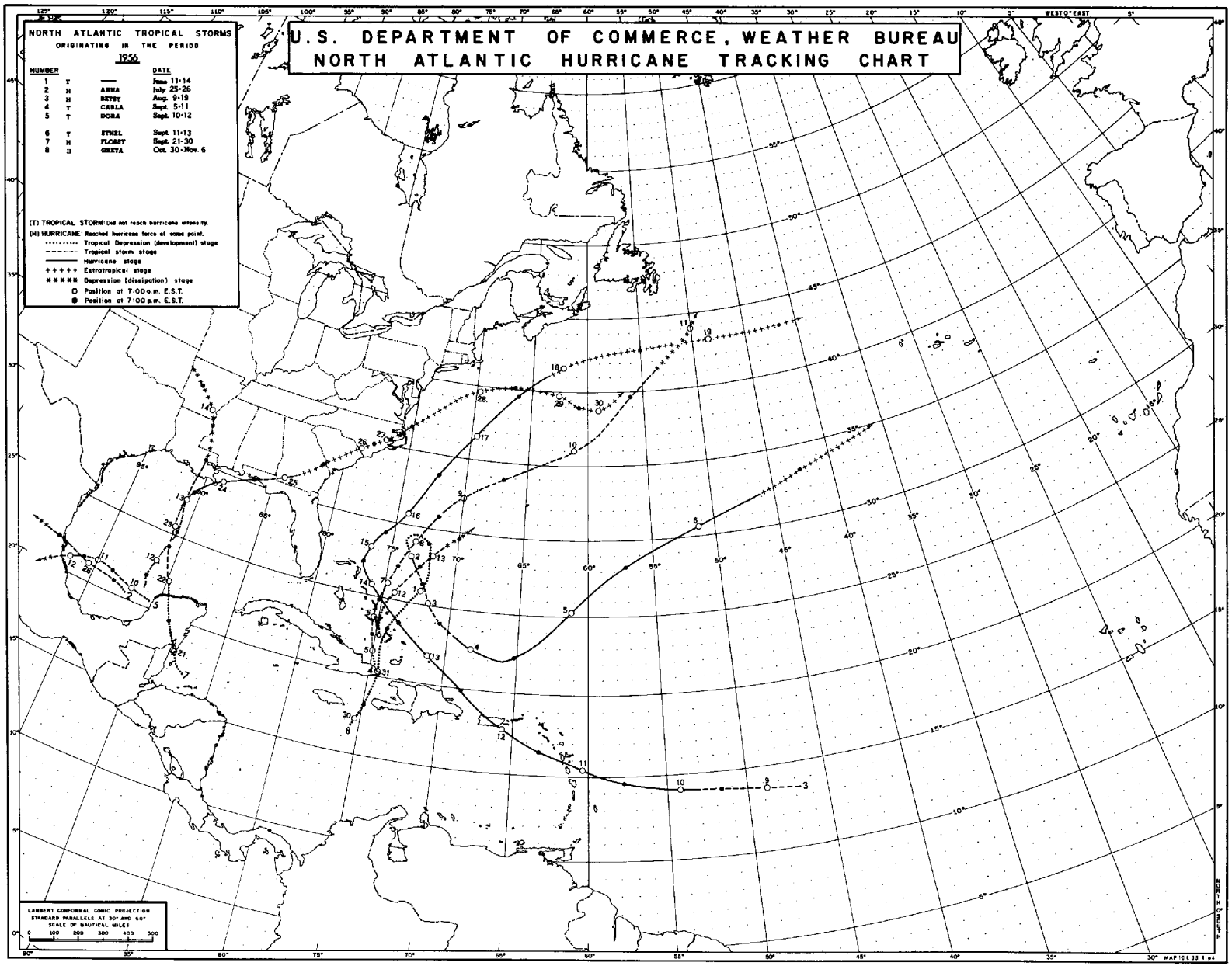
U.S. DEPARTMENT OF COMMERCE, WEATHER BUREAU
NORTH ATLANTIC HURRICANE TRACKING CHART
NORTH ATLANTIC TROPICAL STORMS
ORIGINATING IN THE PERIOD
1956
NUMBER DATE
1 T — June 11-14
2 H ANNA July 25-26
3 H BETSY Aug. 9-19
4 T CARLA Sept. 5-11
5 T DORA Sept. 10-12
6 T ETHEL Sept. 11-13
7 H FLORET Sept. 21-30
8 H GRETA Oct. 30-Nov. 6
(T) TROPICAL STORM: Did not reach hurricane intensity.
(H) HURRICANE: Reached hurricane force at some point.
Tropical Depression (development) stage
Tropical storm stage
Hurricane stage
Extratropical stage
Depression (dissipation) stage
Position at 7:00 a.m. E.S.T.
Position at 7:00 p.m. E.S.T.
LAMBERT CONFORMAL CONIC PROJECTION
STANDARD PARALLELS AT 30° AND 60°
SCALE OF NAUTICAL MILES
0 100 200 300 400 500
WEST 0° EAST

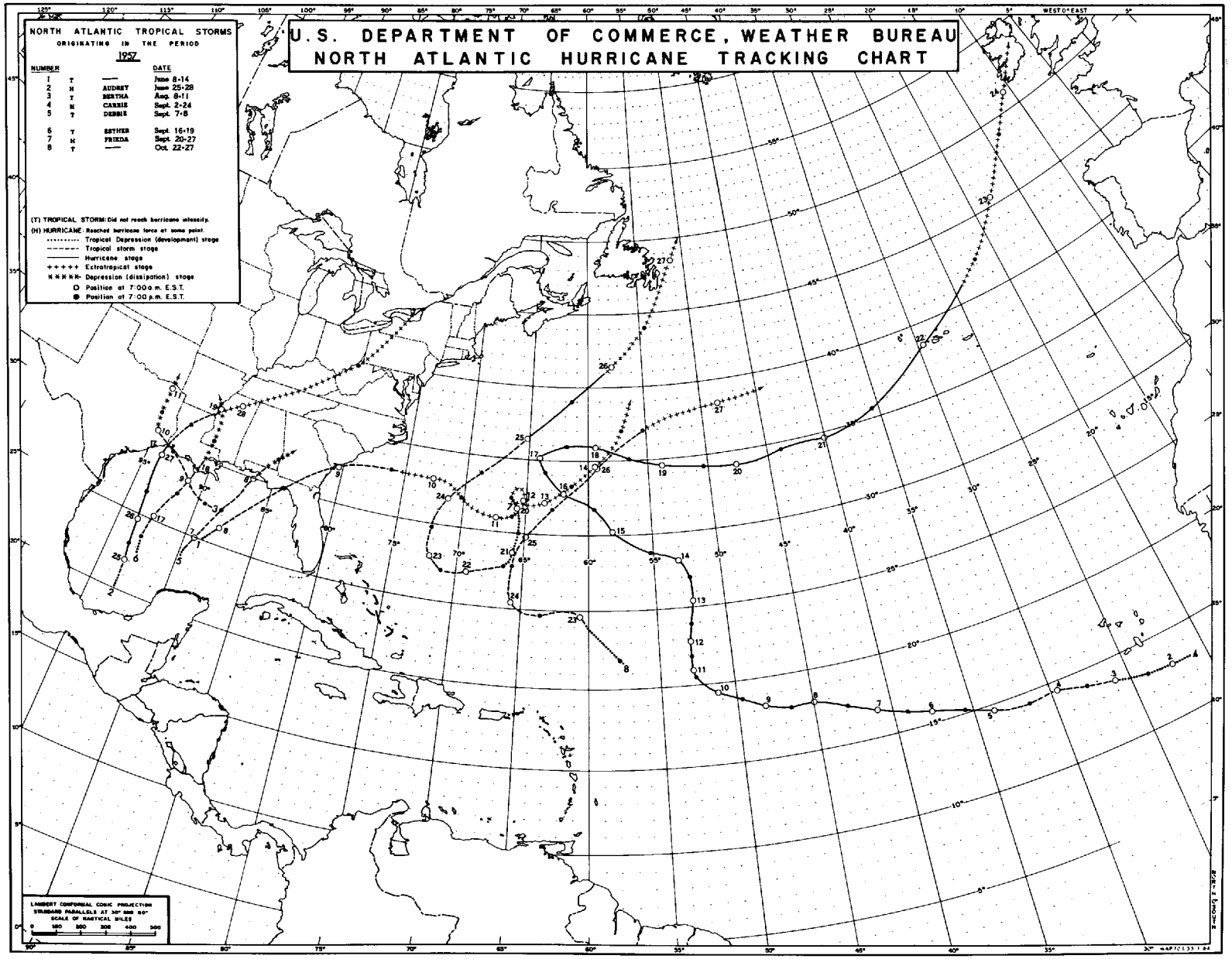
U.S. DEPARTMENT OF COMMERCE, WEATHER BUREAU
NORTH ATLANTIC HURRICANE TRACKING CHART
NORTH ATLANTIC TROPICAL STORMS
ORIGINATING IN THE PERIOD
1957
NUMBER DATE
1 T — June 8-14
2 H AUDREY June 25-28
3 T BERTHA Aug. 8-11
4 H CARRIE Sept. 2-24
5 T DEBBIE Sept. 7-8
6 T ESTHER Sept. 16-19
7 H FRIEDA Sept. 20-27
8 T — Oct. 22-27
(T) TROPICAL STORM: Did not reach hurricane intensity.
(H) HURRICANE: Reached hurricane force at some point.
Tropical Depression (development) stage
Tropical storm stage
Hurricane stage
Extratropical stage
Depression (dissipation) stage
Position at 7:00 a.m. E.S.T.
Position at 7:00 p.m. E.S.T.
LAMBERT CONFORMAL CONIC PROJECTION
STANDARD PARALLELS AT 30° AND 60°
SCALE OF NAUTICAL MILES
0 100 200 300 400 500

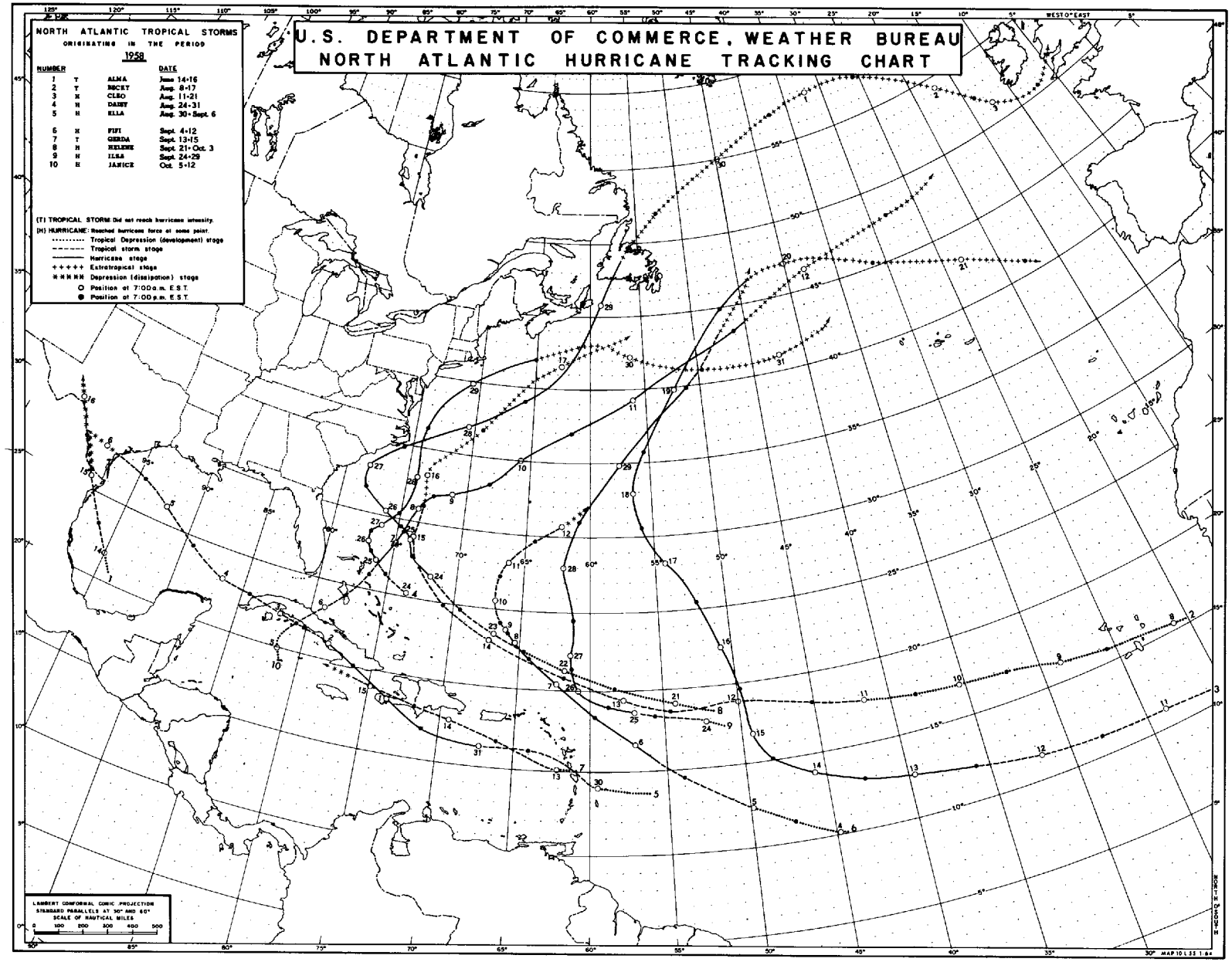
U.S. DEPARTMENT OF COMMERCE, WEATHER BUREAU
NORTH ATLANTIC HURRICANE TRACKING CHART
NORTH ATLANTIC TROPICAL STORMS
ORIGINATING IN THE PERIOD
1958
NUMBER DATE
1 T ALMA June 14-16
2 T BECKY Aug. 8-17
3 H CLEO Aug. 11-21
4 H DAISY Aug. 24-31
5 H ELLA Aug. 30-Sept. 6
6 H FIFI Sept. 4-12
7 T GERDA Sept. 13-15
8 H HELENE Sept. 21-Oct. 3
9 H ILSA Sept. 24-29
10 H JANICE Oct. 5-12
(T) TROPICAL STORM: Did not reach hurricane intensity.
(H) HURRICANE: Reached hurricane force at some point.
Tropical Depression (development) stage
Tropical storm stage
Hurricane stage
Extratropical stage
Depression (dissipation) stage
Position at 7:00 a.m. E.S.T.
Position at 7:00 p.m. E.S.T.
LAMBERT CONFORMAL CONIC PROJECTION
STANDARD PARALLELS AT 30° AND 60°
SCALE OF NAUTICAL MILES
0 100 200 300 400 500

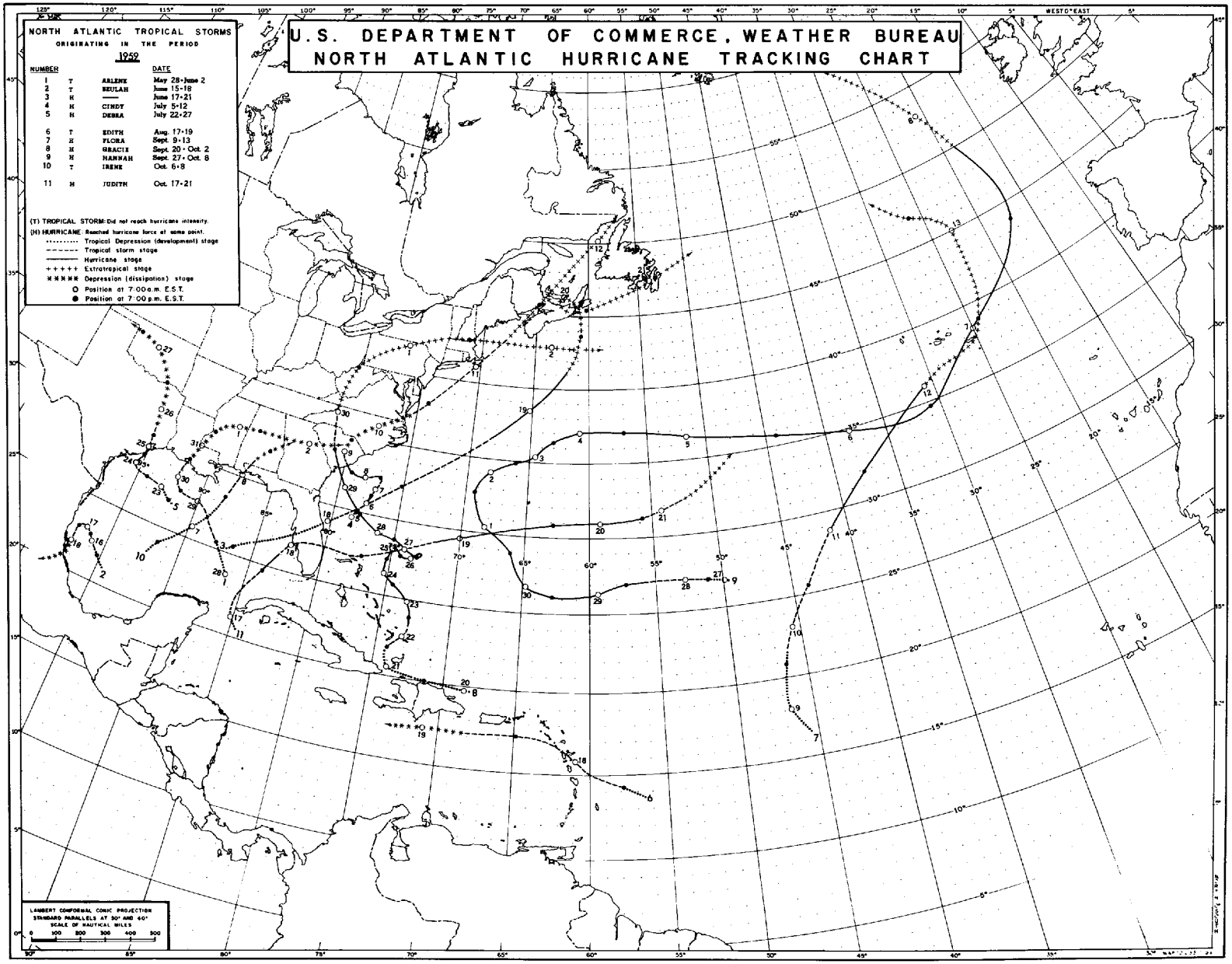
U.S. DEPARTMENT OF COMMERCE, WEATHER BUREAU
NORTH ATLANTIC HURRICANE TRACKING CHART
NORTH ATLANTIC TROPICAL STORMS
ORIGINATING IN THE PERIOD
1959
NUMBER DATE
1 T ARLENE May 28-June 2
2 T BEULAH June 15-18
3 H —— June 17-21
4 H CINDY July 5-12
5 H DEBRA July 22-27
6 T EDITH Aug. 17-19
7 H FLORA Sept. 9-13
8 H GRACIE Sept. 20-Oct. 2
9 H HANNAH Sept. 27-Oct. 8
10 T IRENE Oct. 6-8
11 H JUDITH Oct. 17-21
(T) TROPICAL STORM: Did not reach hurricane intensity.
(H) HURRICANE: Reached hurricane force at some point.
Tropical Depression (development) stage
Tropical storm stage
Hurricane stage
Extratropical stage
Depression (dissipation) stage
Position at 7:00 a.m. E.S.T.
Position at 7:00 p.m. E.S.T.
LAMBERT CONFORMAL CONIC PROJECTION
STANDARD PARALLELS AT 30° AND 60°
SCALE OF NAUTICAL MILES
0 100 200 300 400 500
WEST 0° EAST

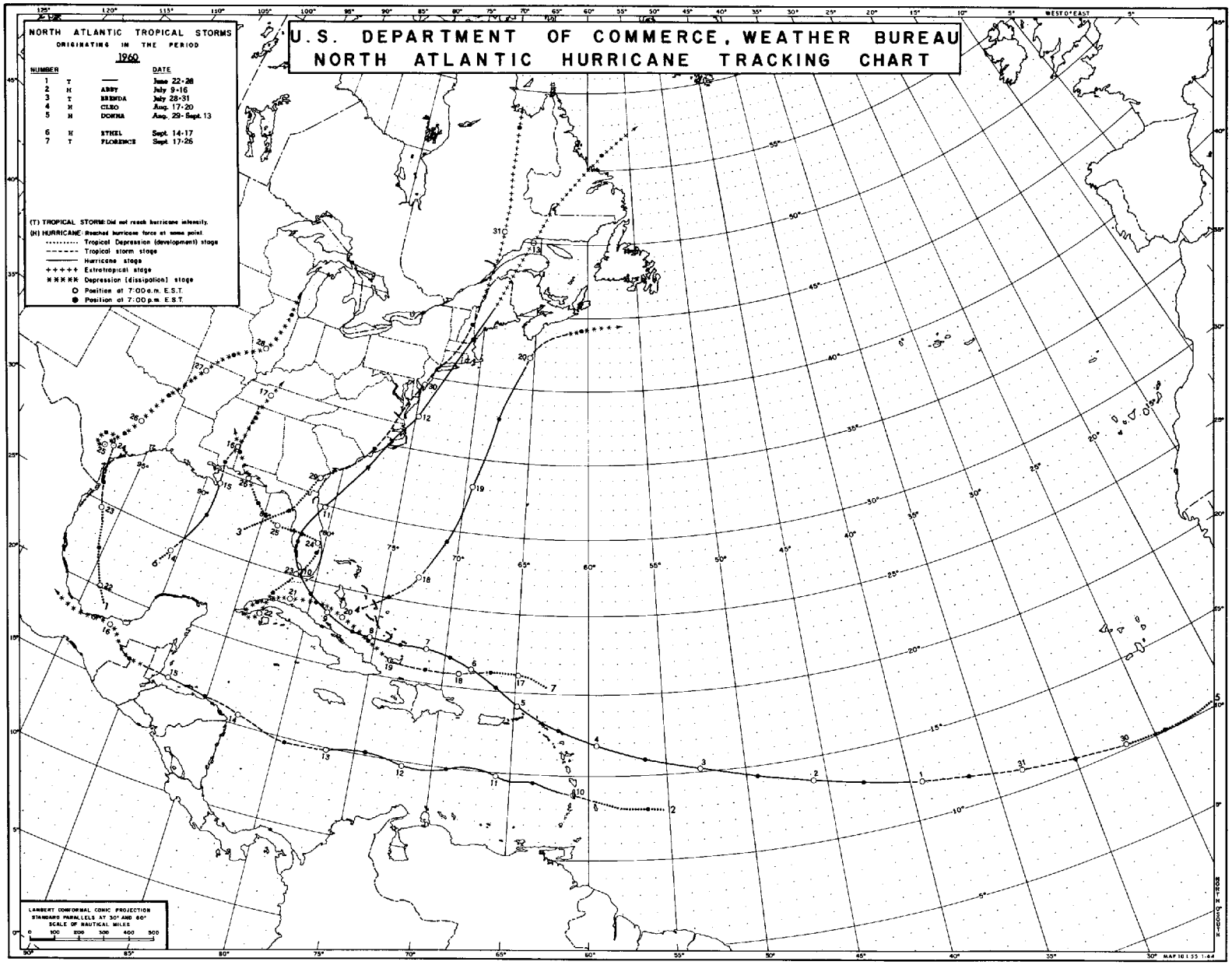
U.S. DEPARTMENT OF COMMERCE, WEATHER BUREAU
NORTH ATLANTIC HURRICANE TRACKING CHART
NORTH ATLANTIC TROPICAL STORMS
ORIGINATING IN THE PERIOD
1960
NUMBER DATE
1 T — June 22-28
2 H ABBY July 9-16
3 T BRENDA July 28-31
4 H CLEO Aug. 17-20
5 H DONNA Aug. 29-Sept. 13
6 H ETHEL Sept. 14-17
7 T FLORENCE Sept. 17-26
(T) TROPICAL STORM: Did not reach hurricane intensity.
(H) HURRICANE: Reached hurricane force at some point
Tropical Depression (development) stage
Tropical storm stage
Hurricane stage
Extratropical stage
Depression (dissipation) stage
Position at 7:00 a.m. E.S.T.
Position at 7:00 p.m. E.S.T.
LAMBERT CONFORMAL CONIC PROJECTION
STANDARD PARALLELS AT 30° AND 60°
SCALE OF NAUTICAL MILES
0 100 200 300 400 500
WEST 0° EAST
MAP 10135 1-64

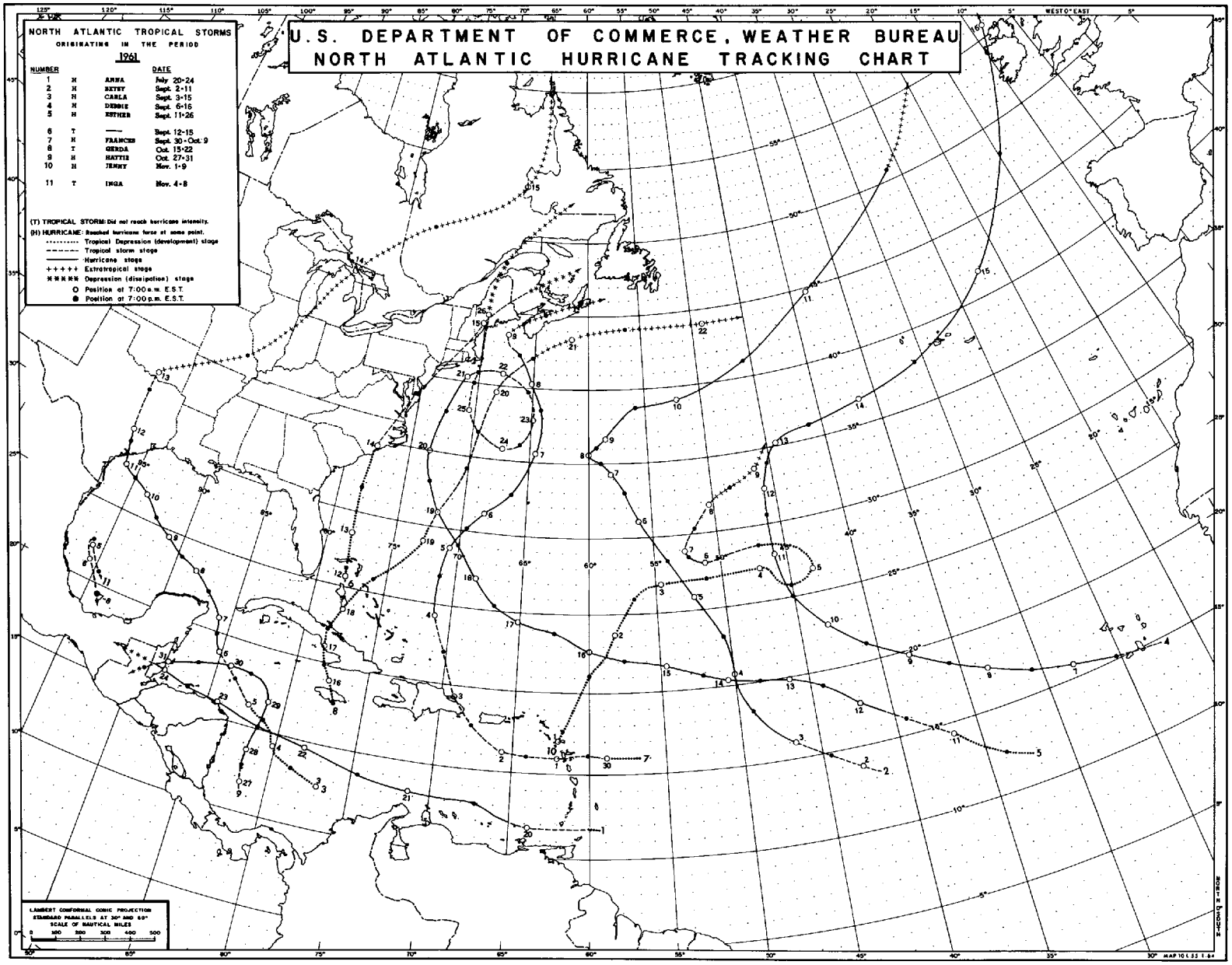
U.S. DEPARTMENT OF COMMERCE, WEATHER BUREAU
NORTH ATLANTIC HURRICANE TRACKING CHART
NORTH ATLANTIC TROPICAL STORMS
ORIGINATING IN THE PERIOD
1961
NUMBER DATE
1 H ANNA July 20-24
2 H BETSY Sept. 2-11
3 H CARLA Sept. 3-15
4 H DEBBIE Sept. 6-16
5 H ESTHER Sept. 11-26
6 T — Sept. 12-15
7 H FRANCES Sept. 30-Oct. 9
8 T GERDA Oct. 15-22
9 H HATTIE Oct. 27-31
10 H JENNY Nov. 1-9
11 T INGA Nov. 4-8
(T) TROPICAL STORM: Did not reach hurricane intensity.
(H) HURRICANE: Reached hurricane force at some point.
Tropical Depression (development) stage
Tropical storm stage
Hurricane stage
Extratropical stage
Depression (dissipation) stage
Position at 7:00 a.m. E.S.T.
Position at 7:00 p.m. E.S.T.
LAMBERT CONFORMAL CONIC PROJECTION
STANDARD PARALLELS AT 30° AND 60°
SCALE OF NAUTICAL MILES
0 100 200 300 400 500
WEST 0° EAST

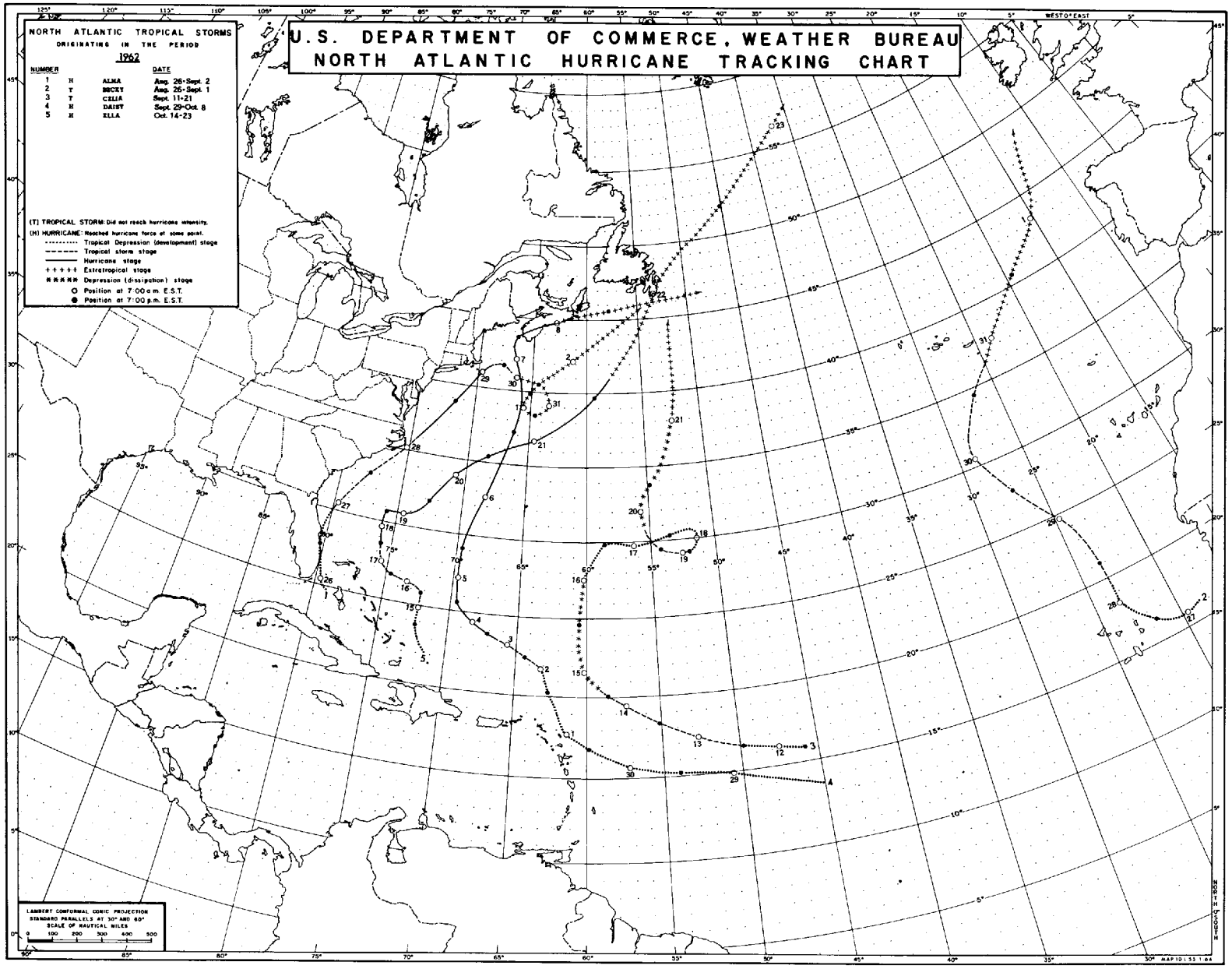
U.S. DEPARTMENT OF COMMERCE, WEATHER BUREAU
NORTH ATLANTIC HURRICANE TRACKING CHART
NORTH ATLANTIC TROPICAL STORMS
ORIGINATING IN THE PERIOD
1962
NUMBER DATE
1 H ALMA Aug. 26-Sept. 2
2 T BECKY Aug. 26-Sept. 1
3 T CELIA Sept. 11-21
4 H DAISY Sept. 29-Oct. 8
5 H ELLA Oct. 14-23
(T) TROPICAL STORM: Did not reach hurricane intensity.
(H) HURRICANE: Reached hurricane force at some point.
Tropical Depression (development) stage
Tropical storm stage
Hurricane stage
Extratropical stage
Depression (dissipation) stage
Position at 7:00 a.m. E.S.T.
Position at 7:00 p.m. E.S.T.
LAMBERT CONFORMAL CONIC PROJECTION
STANDARD PARALLELS AT 30° AND 60°
SCALE OF NAUTICAL MILES
0 100 200 300 400 500
WEST 0° EAST
MAP 10-53 1-64

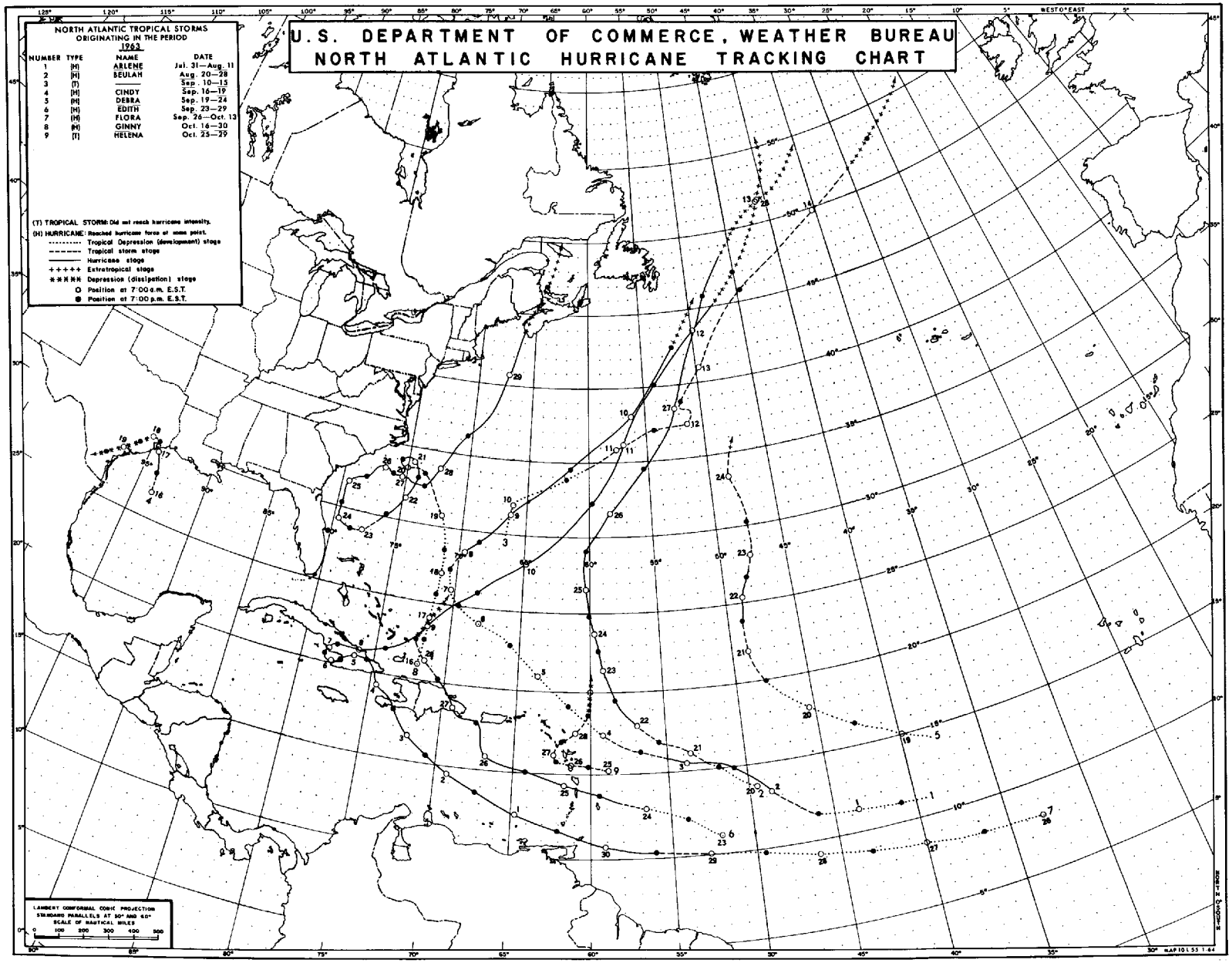
U.S. DEPARTMENT OF COMMERCE, WEATHER BUREAU
NORTH ATLANTIC HURRICANE TRACKING CHART
NORTH ATLANTIC TROPICAL STORMS
ORIGINATING IN THE PERIOD
1963
NUMBER TYPE NAME DATE
1 (H) ARLENE Jul. 31—Aug. 11
2 (H) BEULAH Aug. 20—28
3 (T) Sep. 10—15
4 (H) CINDY Sep. 16—19
5 (H) DEBRA Sep. 19—24
6 (H) EDITH Sep. 23—29
7 (H) FLORA Sep. 26—Oct. 13
8 (H) GINNY Oct. 16—30
9 (T) HELENA Oct. 25—29
(T) TROPICAL STORM: Did not reach hurricane intensity.
(H) HURRICANE: Reached hurricane force at some point.
Tropical Depression (development) stage
Tropical storm stage
Hurricane stage
Extratropical stage
Depression (dissipation) stage
Position at 7:00 a.m. E.S.T.
Position at 7:00 p.m. E.S.T.
LAMBERT CONFORMAL CONIC PROJECTION
STANDARD PARALLELS AT 30° AND 60°
SCALE OF NAUTICAL MILES
WEST 0° EAST

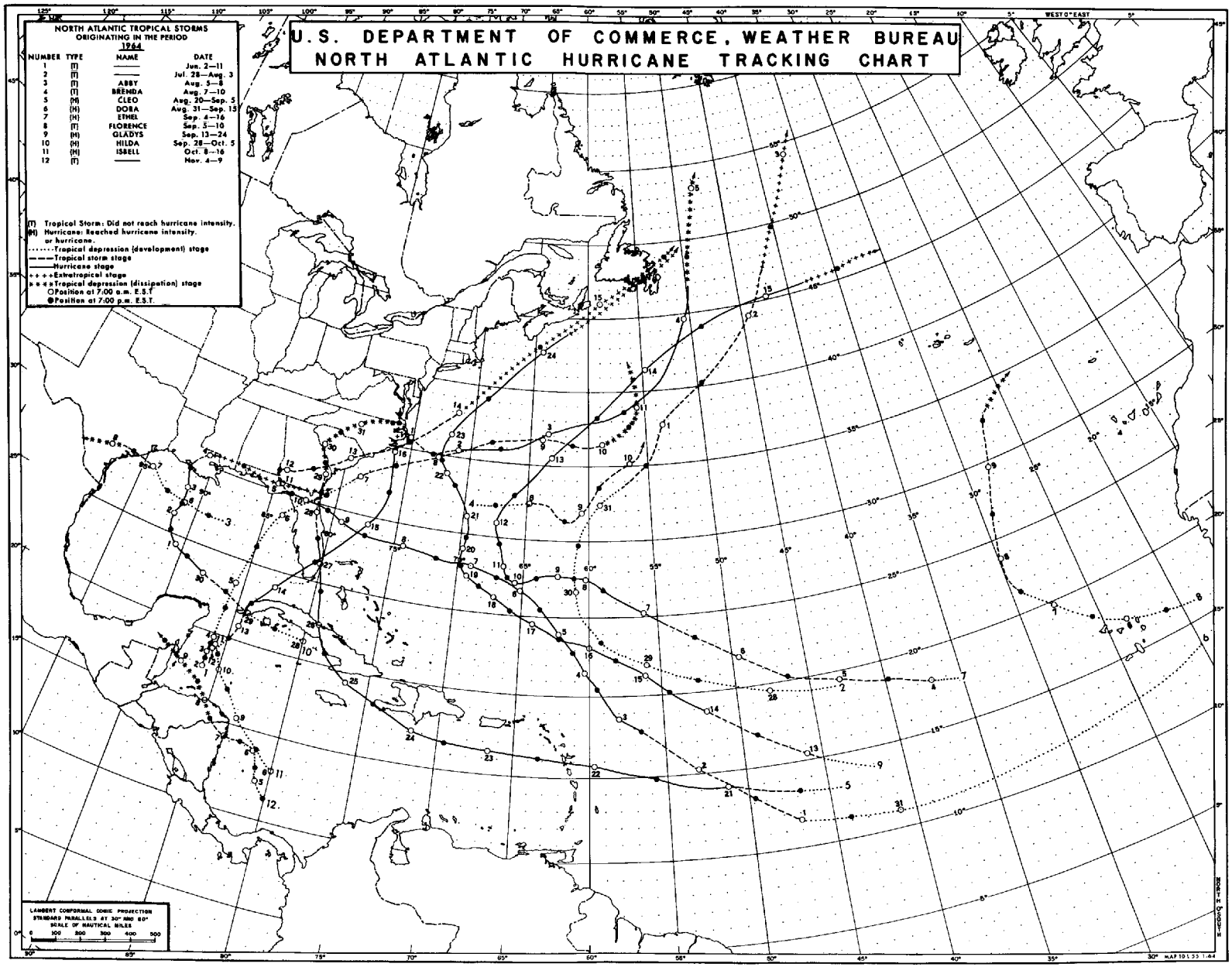
U.S. DEPARTMENT OF COMMERCE, WEATHER BUREAU
NORTH ATLANTIC HURRICANE TRACKING CHART
NORTH ATLANTIC TROPICAL STORMS
ORIGINATING IN THE PERIOD
1964
NUMBER TYPE NAME DATE
1 (T) —— Jun. 2—11
2 (T) —— Jul. 28—Aug. 3
3 (T) ABBY Aug. 5—8
4 (T) BRENDA Aug. 7—10
5 (H) CLEO Aug. 20—Sep. 5
6 (H) DORA Aug. 31—Sep. 15
7 (H) ETHEL Sep. 4—16
8 (T) FLORENCE Sep. 5—10
9 (H) GLADYS Sep. 13—24
10 (H) HILDA Sep. 28—Oct. 5
11 (H) ISBELL Oct. 8—16
12 (T) —— Nov. 4—9
(T) Tropical Storm: Did not reach hurricane intensity.
(H) Hurricane: Reached hurricane intensity. or hurricane.
Tropical depression (development) stage
Tropical storm stage
Hurricane stage
Extratropical stage
Tropical depression (dissipation) stage
Position at 7:00 a.m. E.S.T.
Position at 7:00 p.m. E.S.T.
LAMBERT CONFORMAL CONIC PROJECTION
STANDARD PARALLELS AT 30° AND 60°
SCALE OF NAUTICAL MILES
0 100 200 300 400 500

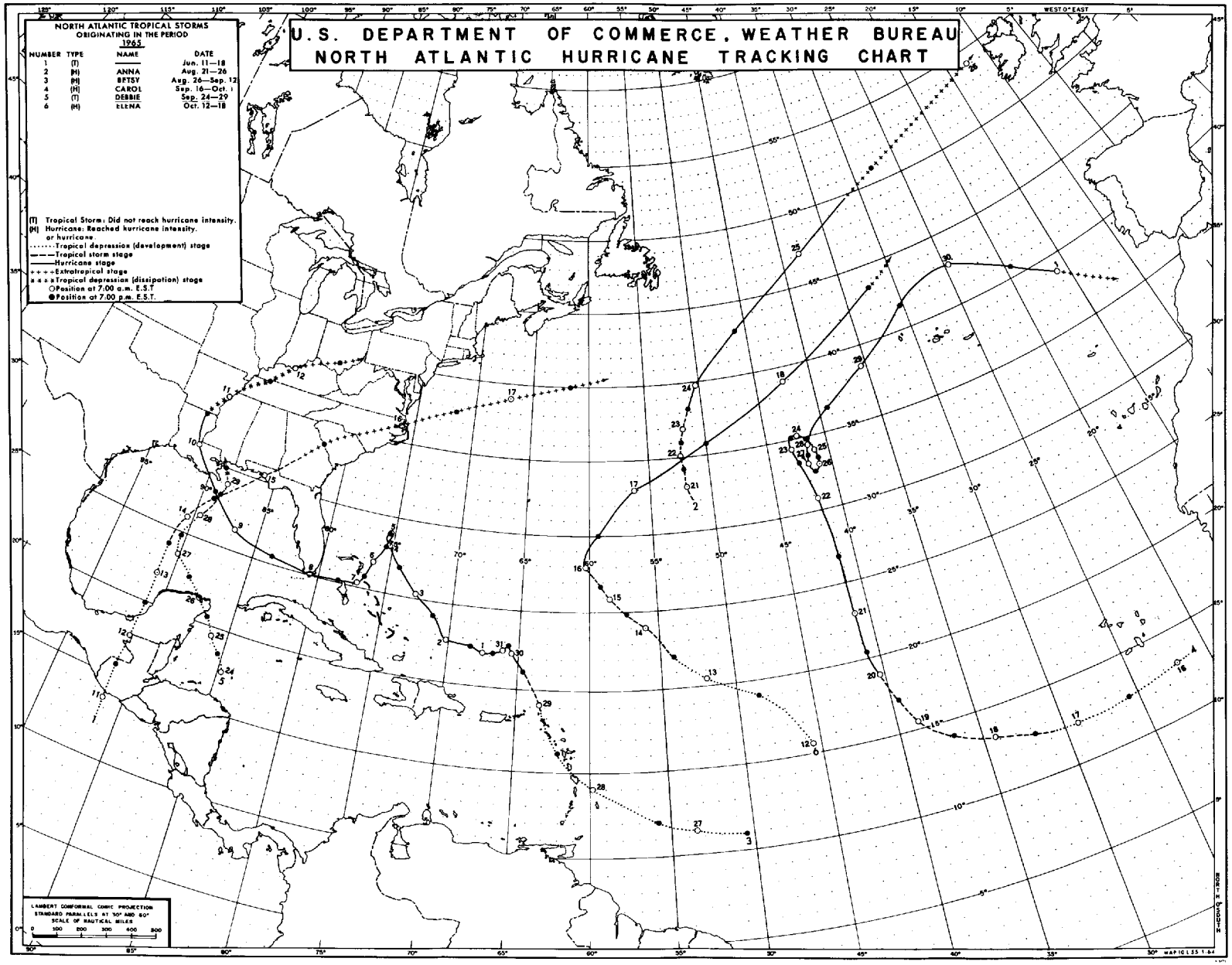
U.S. DEPARTMENT OF COMMERCE, WEATHER BUREAU
NORTH ATLANTIC HURRICANE TRACKING CHART
NORTH ATLANTIC TROPICAL STORMS
ORIGINATING IN THE PERIOD
1965
NUMBER TYPE NAME DATE
1 (T) —— Jun. 11—18
2 (H) ANNA Aug. 21—26
3 (H) BETSY Aug. 26—Sep. 12
4 (H) CAROL Sep. 16—Oct. 1
5 (T) DEBBIE Sep. 24—29
6 (H) ELENA Oct. 12—18
(T) Tropical Storm: Did not reach hurricane intensity.
(H) Hurricane: Reached hurricane intensity. or hurricane.
Tropical depression (development) stage
Tropical storm stage
Hurricane stage
Extratropical stage
Tropical depression (dissipation) stage
Position at 7:00 a.m. E.S.T
Position at 7:00 p.m. E.S.T.
LAMBERT CONFORMAL CONIC PROJECTION
STANDARD PARALLELS AT 30° AND 60°
SCALE OF NAUTICAL MILES
0 100 200 300 400 500

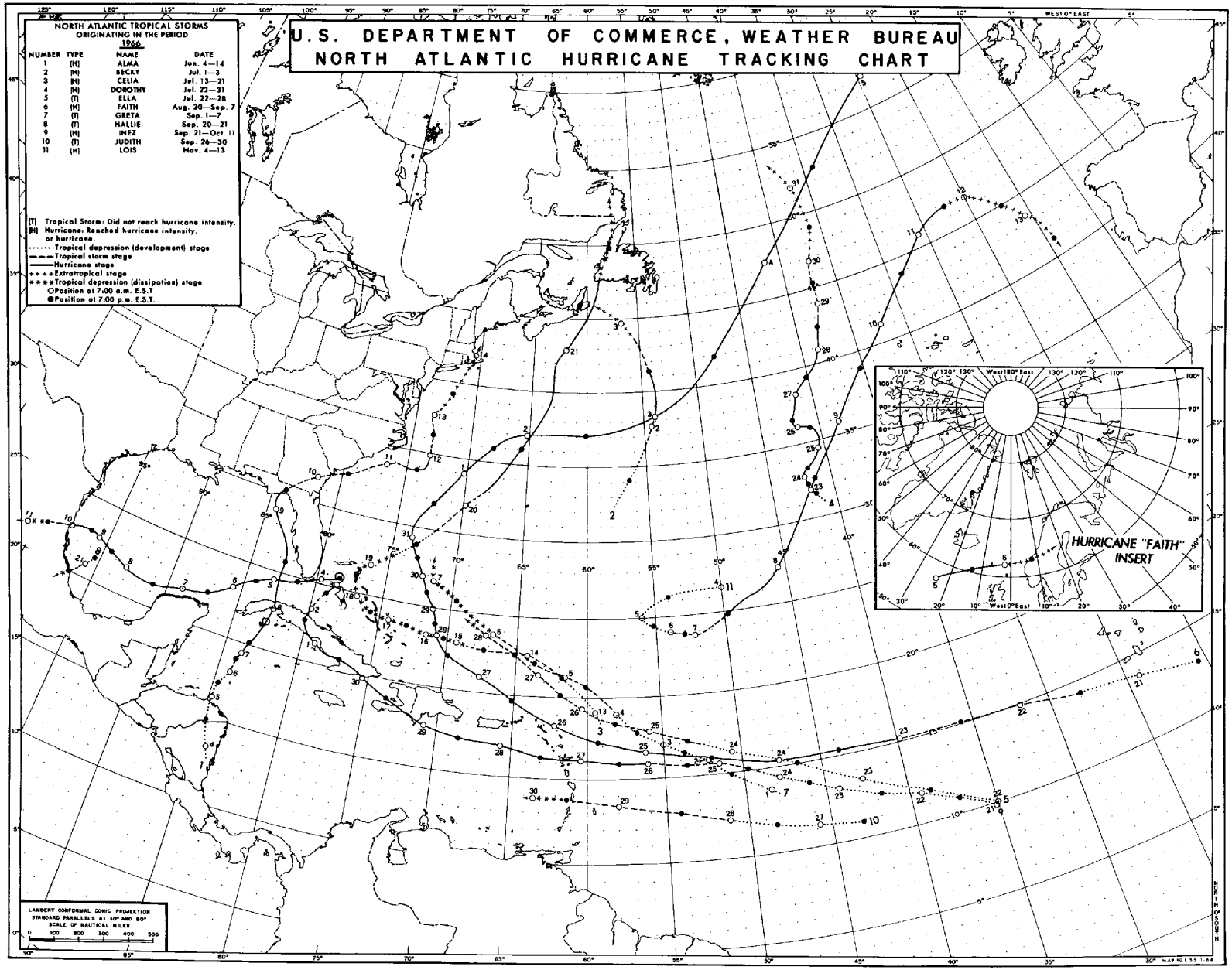
U.S. DEPARTMENT OF COMMERCE, WEATHER BUREAU
NORTH ATLANTIC HURRICANE TRACKING CHART
NORTH ATLANTIC TROPICAL STORMS
ORIGINATING IN THE PERIOD
1966
NUMBER TYPE NAME DATE
1 (H) ALMA Jun. 4—14
2 (H) BECKY Jul. 1—3
3 (H) CELIA Jul. 13—21
4 (H) DOROTHY Jul. 22—31
5 (T) ELLA Jul. 22—28
6 (H) FAITH Aug. 20—Sep. 7
7 (T) GRETA Sep. 1—7
8 (T) HALLIE Sep. 20—21
9 (H) INEZ Sep. 21—Oct. 11
10 (T) JUDITH Sep. 26—30
11 (H) LOIS Nov. 4—13
(T) Tropical Storm: Did not reach hurricane intensity.
(H) Hurricane: Reached hurricane intensity, or hurricane.
Tropical depression (development) stage
Tropical storm stage
Hurricane stage
Extratropical stage
Tropical depression (dissipation) stage
Position at 7:00 a.m. E.S.T
Position at 7:00 p.m. E.S.T.
HURRICANE "FAITH" INSERT
LAMBERT CONFORMAL CONIC PROJECTION
STANDARD PARALLELS AT 30° AND 60°
SCALE OF NAUTICAL MILES

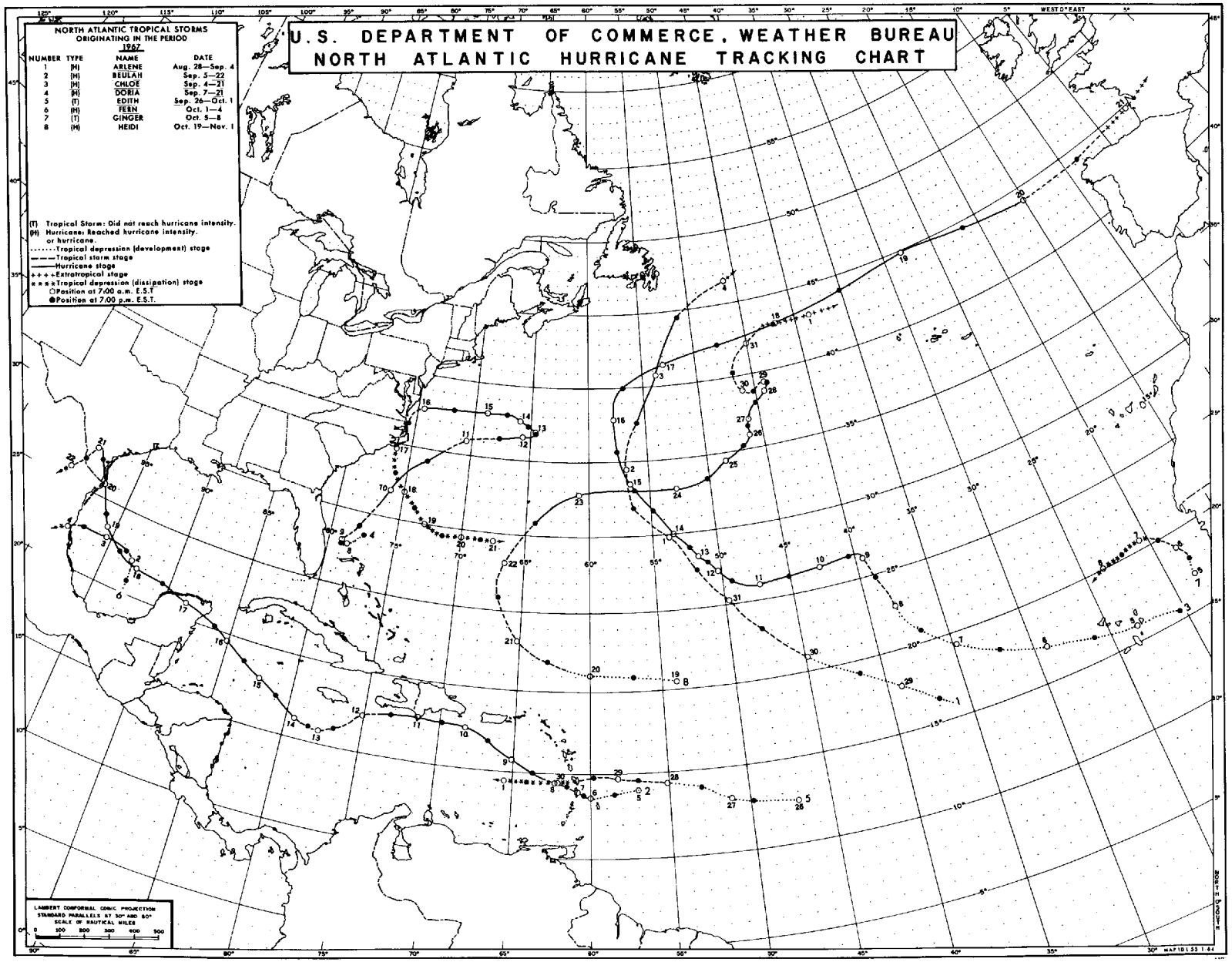
U.S. DEPARTMENT OF COMMERCE, WEATHER BUREAU
NORTH ATLANTIC HURRICANE TRACKING CHART
NORTH ATLANTIC TROPICAL STORMS
ORIGINATING IN THE PERIOD
1967
NUMBER TYPE NAME DATE
1 (H) ARLENE Aug. 28—Sep. 4
2 (H) BEULAH Sep. 5—22
3 (H) CHLOE Sep. 4—21
4 (H) DORIA Sep. 7—21
5 (T) EDITH Sep. 26—Oct. 1
6 (H) FERN Oct. 1—4
7 (T) GINGER Oct. 5—8
8 (H) HEIDI Oct. 19—Nov. 1
(T) Tropical Storm: Did not reach hurricane intensity.
(H) Hurricane: Reached hurricane intensity, or hurricane.
Tropical depression (development) stage
Tropical storm stage
Hurricane stage
Extratropical stage
Tropical depression (dissipation) stage
Position at 7:00 a.m. E.S.T.
Position at 7:00 p.m. E.S.T.
LAMBERT CONFORMAL CONIC PROJECTION
STANDARD PARALLELS AT 30° AND 60°
SCALE OF NAUTICAL MILES
0 100 200 300 400 500
WEST 0° EAST